

PROJECT ID: LACR019-2424
WITH: N/A

COUNTY: LACROSSE

ORDER OF SHEETS

Section No.	1	Title
Section No.	2	Typical Sections and Details
Section No.	3	Estimate of Quantities
Section No.	3	Miscellaneous Quantities
Section No.	4	Right of Way Plat
Section No.	5	Plan and Profile (Includes Erosion Control)
Section No.	6	Standard Detail Drawings
Section No.	7	Sign Plates
Section No.	8	Structure Plans
Section No.	9	Computer Earthwork Data
Section No.	9	Cross Sections

TOTAL SHEETS =



DESIGN DESIGNATION

A.A.D.T.	2022	=	1595
A.A.D.T.	2042	=	2365
D.H.V.	2042	=	
D.D.		=	60/40
T.		=	22.7%
DESIGN SPEED		=	
ESALS		=	810,000

CONVENTIONAL SYMBOLS

PLAN

CORPORATE LIMITS	
PROPERTY LINE	
LOT LINE	
LIMITED HIGHWAY EASEMENT	
EXISTING RIGHT OF WAY	
PROPOSED OR NEW R/W LINE	
SLOPE INTERCEPT	
REFERENCE LINE	
EXISTING CULVERT	
PROPOSED CULVERT (Box or Pipe)	
COMBUSTIBLE FLUIDS	
MARSH AREA	
WOODED OR SHRUB AREA	

PROFILE

GRADE LINE	
ORIGINAL GROUND	
MARSH OR ROCK PROFILE (To be noted as such)	
SPECIAL DITCH	
GRADE ELEVATION	
CULVERT (Profile View)	
UTILITIES	
ELECTRIC	
FIBER OPTIC	
GAS	
SANITARY SEWER	
STORM SEWER	
TELEPHONE	
WATER	
UTILITY PEDESTAL	
POWER POLE	
TELEPHONE POLE	

LAYOUT

ROCK	
LABEL	
95.36	
E	
FO	
G	
SAN	
SS	
T	
W	
☒	
☒	
☒	


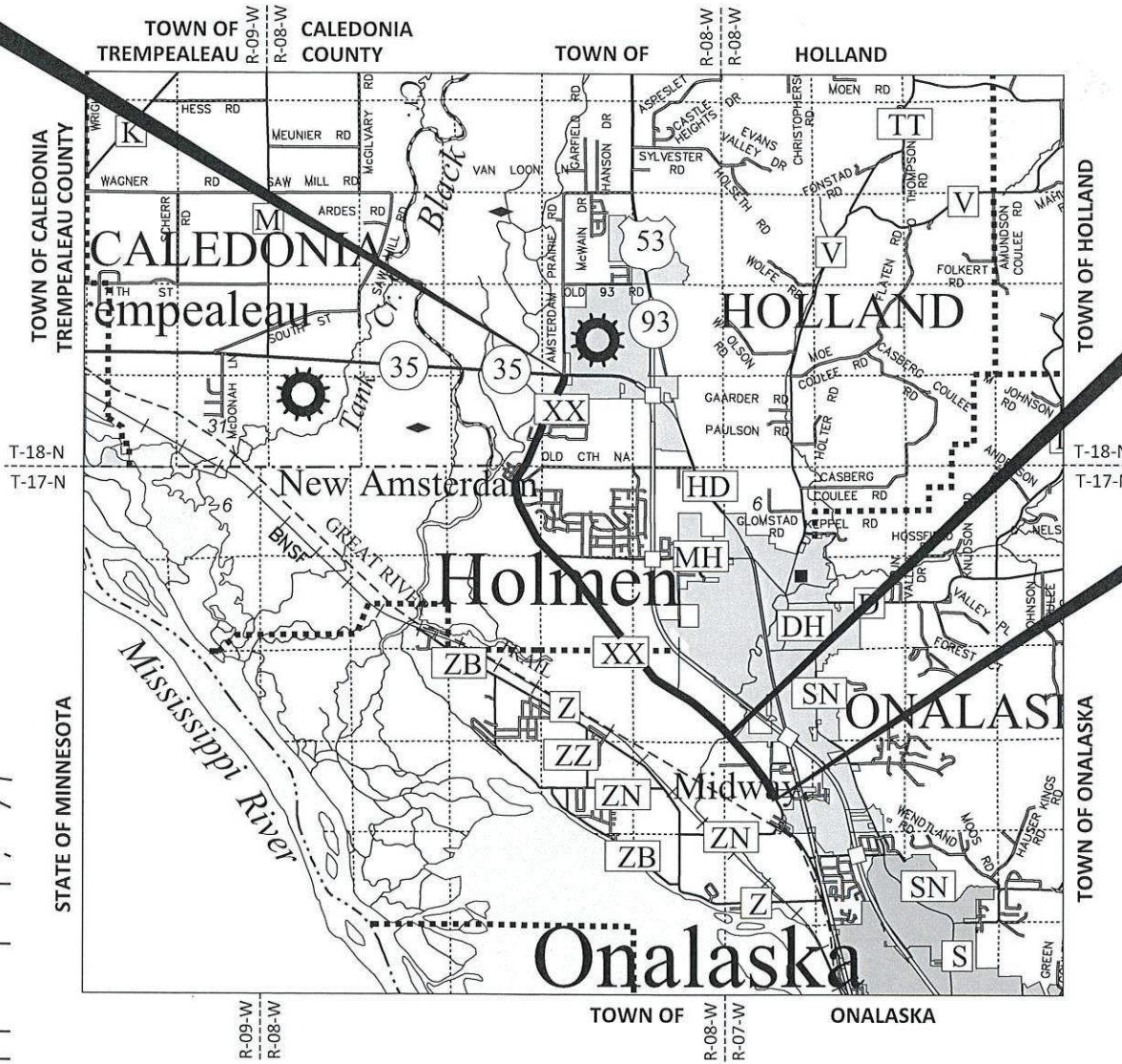
PLAN OF PROPOSED IMPROVEMENT
CTH 0T TO STH 35
CTH XX
LACROSSE COUNTY

PROJECT NUMBER
LACR019-2424

END PROJECT
STA. 322+18.15

NET EXCEPTION
TO C/L LENGTH
STA. 57+80 -
STA. 63+31

BEGIN PROJECT
STA. 10+00
Y = 175,003.12
X = 443,373.62



TOTAL NET LENGTH OF CENTERLINE = 5.808 MI.

HORIZONTAL POSITIONS SHOWN ON THIS PLAN ARE WISCONSIN COUNTY COORDINATES, LA CROSSE COUNTY, NAD83 (2011), IN U.S. SURVEY FEET. VALUES ARE GRID COORDINATES, GRID BEARINGS, AND GRID DISTANCES. GRID DISTANCE MAY BE USED AS GROUND DISTANCES.

ELEVATION SHOWN ON THIS PLAN ARE REFERENCE TO THE NORTH AMERICAN VERTICAL DATUM OF 1988, NAVD (2012).

PROJECT	FEDERAL PROJECT	
	PROJECT	CONTRACT
LACR019-2424		

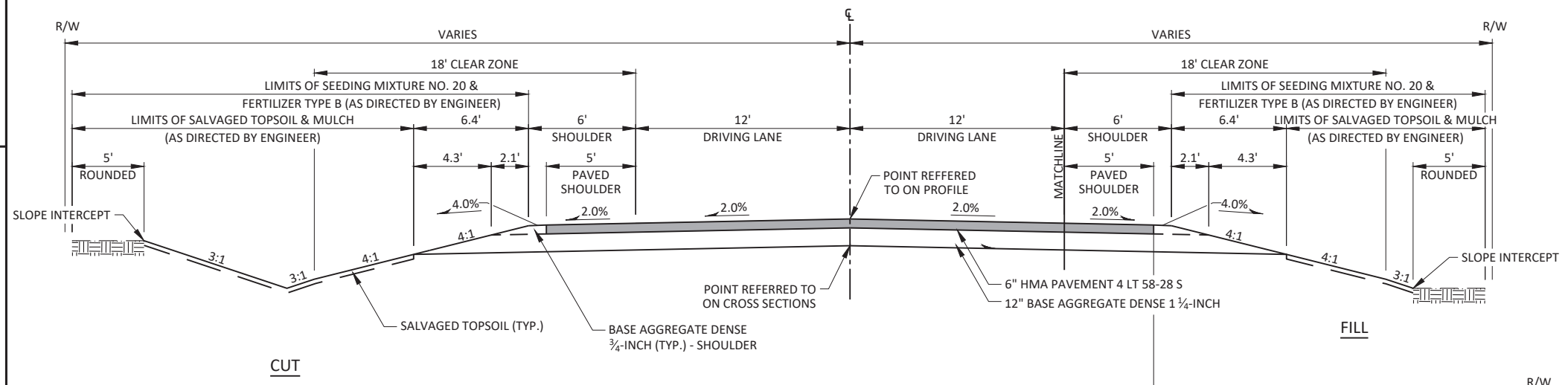
ACCEPTED FOR
COUNTY of LACROSSE
(Date) (Highway Commissioner)

ORIGINAL PLANS PREPARED BY
JEWELL
associates engineers, inc
Engineers - Architects - Surveyors



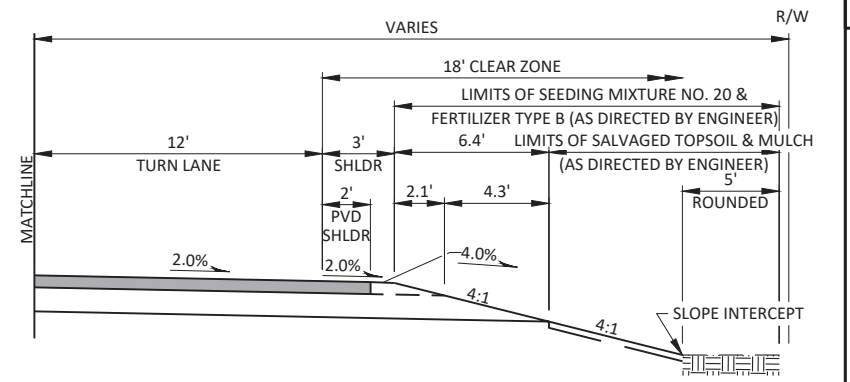
DATE: 1/16/24 *Scott Whitsett*
(Signature)

E



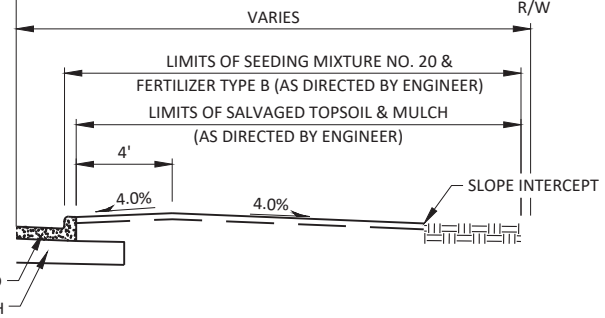
TYPICAL FINISHED SECTION (RECONSTRUCTION)

CTH XX
STA. 10+00 - STA. 10+34.29
STA. 15+92.79 - STA. 16+75.15
STA. 56+24 - STA. 57+80



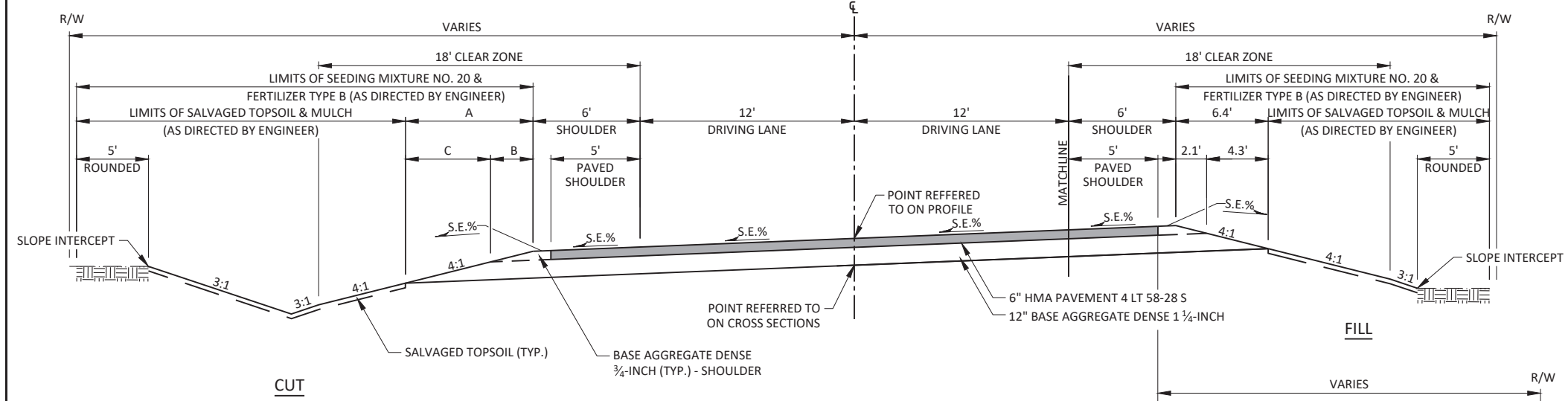
TYPICAL FINISHED TURN LANE SECTION (RECONSTRUCTION)

CTH XX
STA. 199+16.36 - STA. 203+66.32, RT.



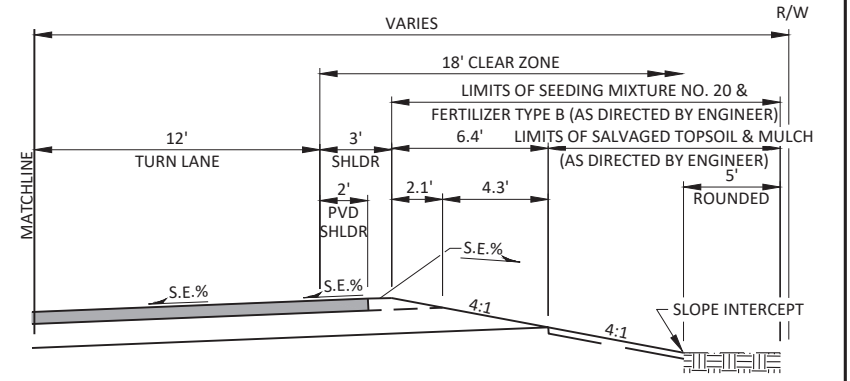
TYPICAL FINISHED PARTIAL SECTION (RECONSTRUCTION)

CTH XX
STA. 10+00 - STA. 10+34.29, RT.



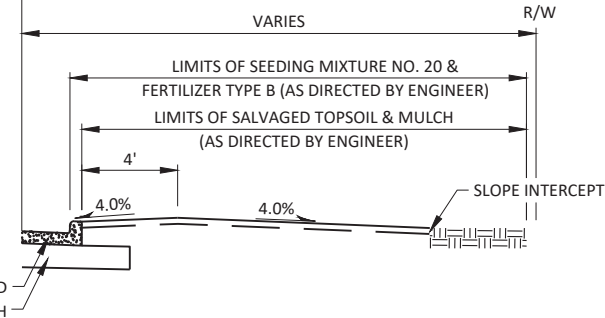
TYPICAL FINISHED SUPERELEVATED SECTION (RECONSTRUCTION)

CTH XX
STA. 10+34.29 - STA. 15+92.79
STA. 16+75.15 - STA. 25+00
STA. 63+31 - STA. 64+31



TYPICAL FINISHED TURN LANE SECTION (RECONSTRUCTION)

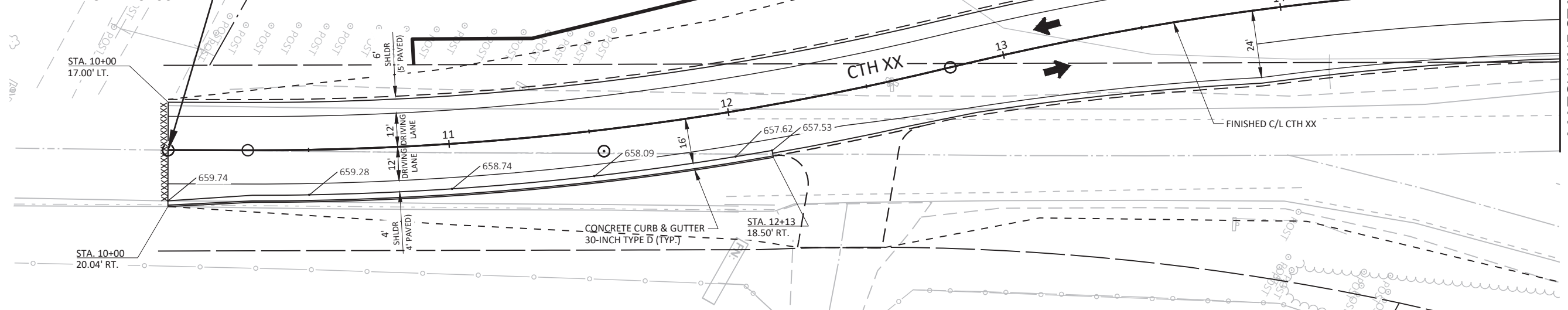
CTH XX
STA. 12+86.16 - STA. 15+91.59, RT.



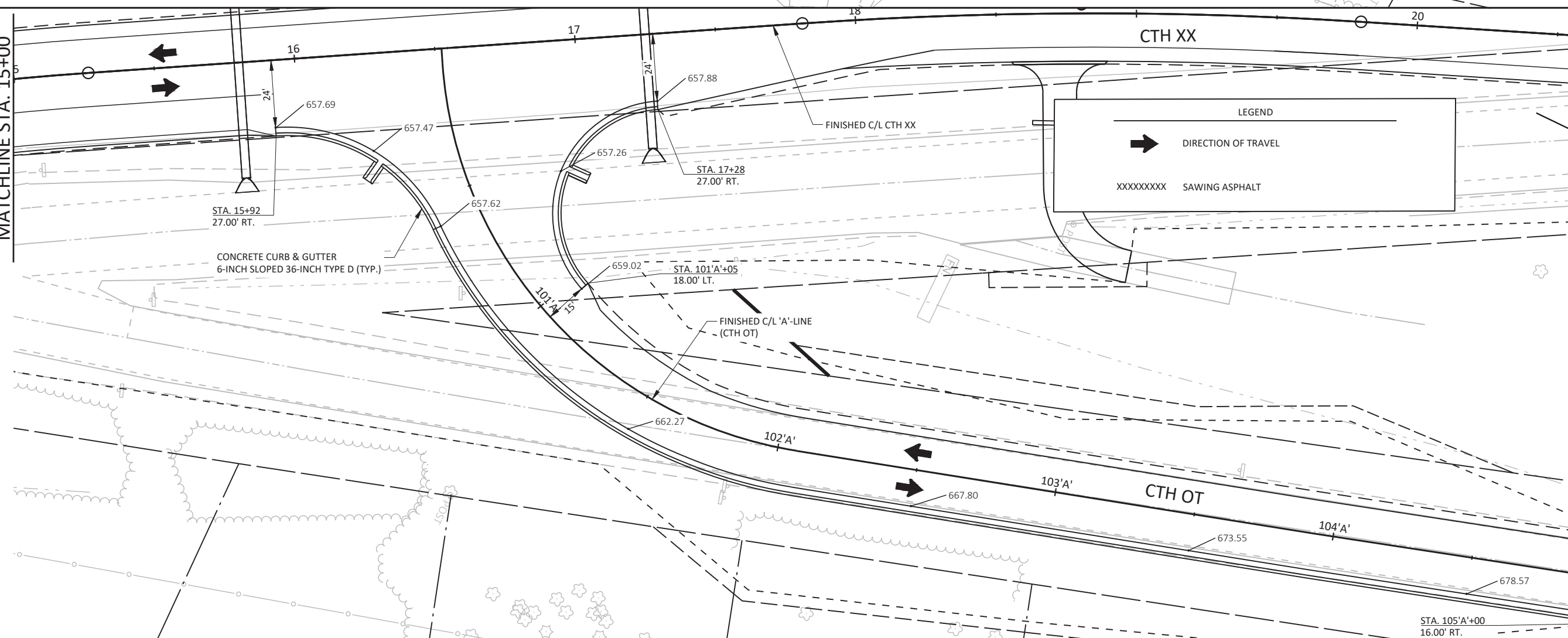
TYPICAL FINISHED PARTIAL SECTION (RECONSTRUCTION)

CTH XX
STA. 10+34.29 - STA. 12+14.47, RT.

BEGIN PROJECT
STA. 10+00



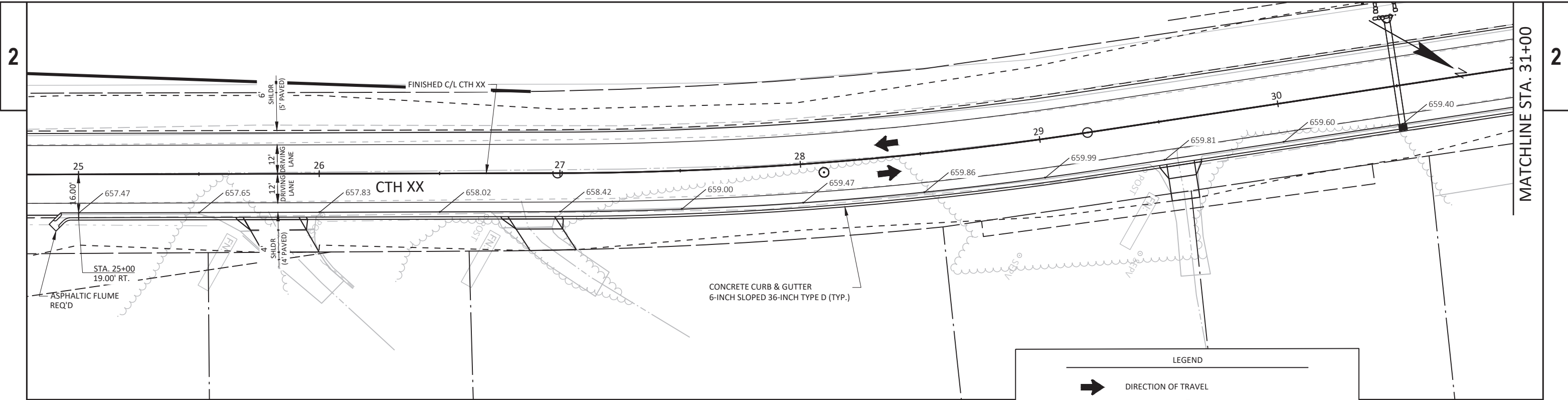
MATCHLINE STA. 15+00



LEGEND

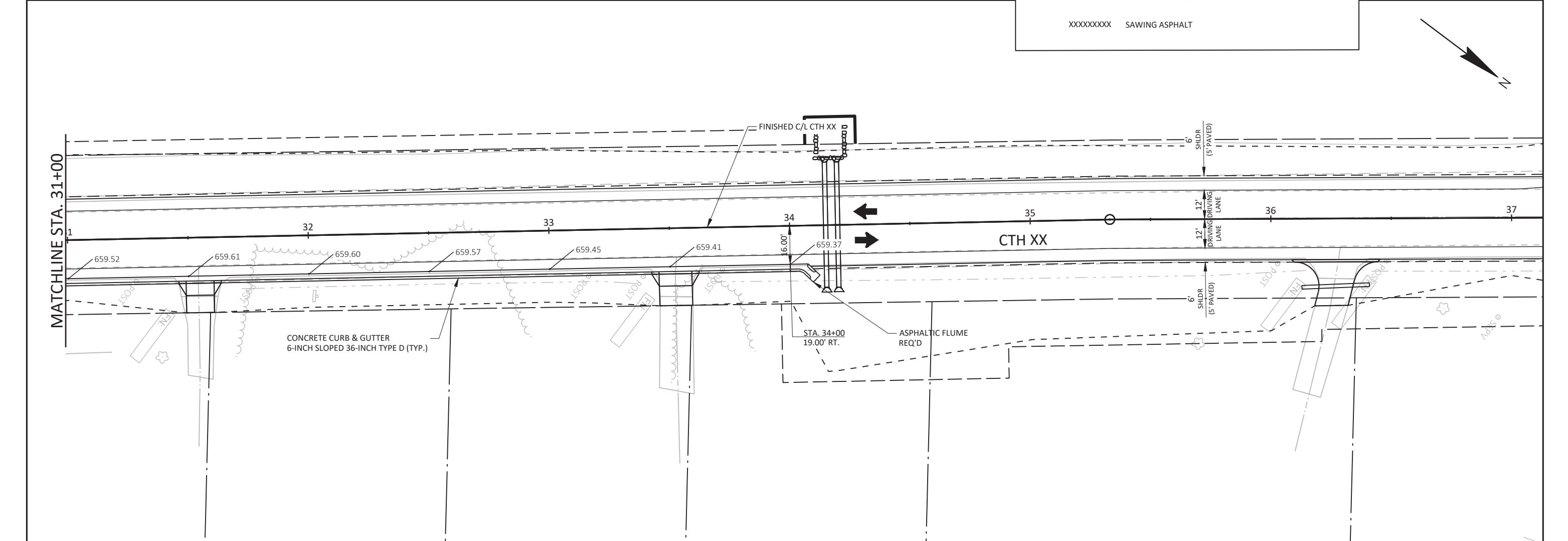
➔ DIRECTION OF TRAVEL

XXXXXXXXX SAWING ASPHALT



LEGEND

DIRECTION OF TRAVEL
 XXXXXXXX SAWING ASPHALT



PROJECT NO: LACR019-2424

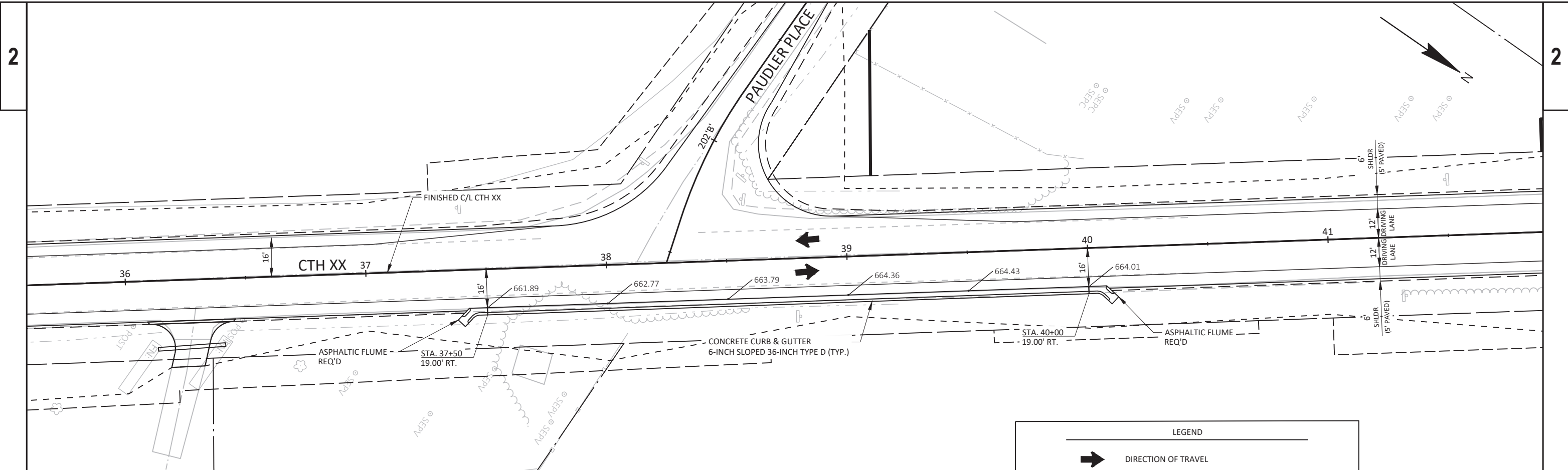
HWY: CTH XX

COUNTY: LA CROSSE

PAVING DETAILS

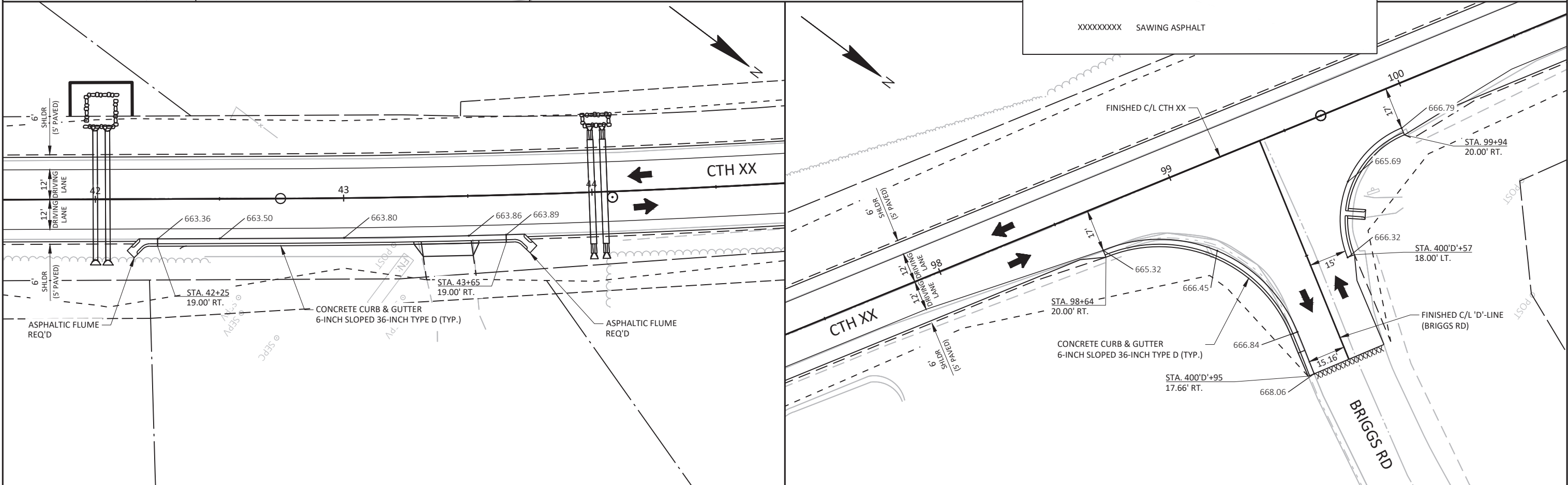
SHEET

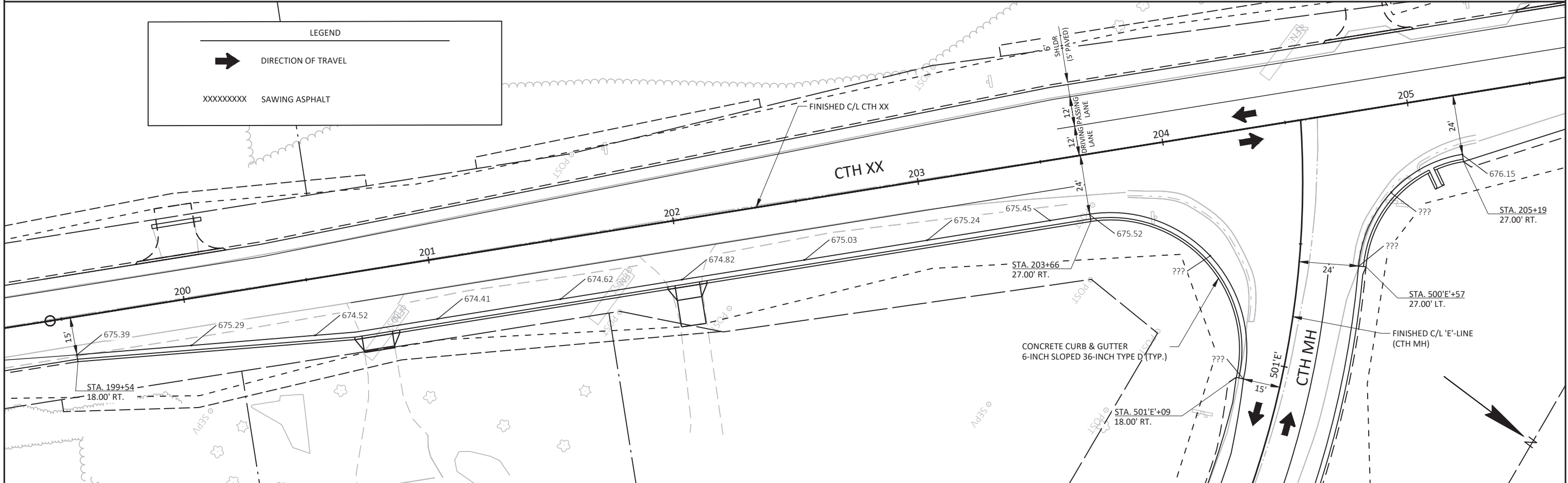
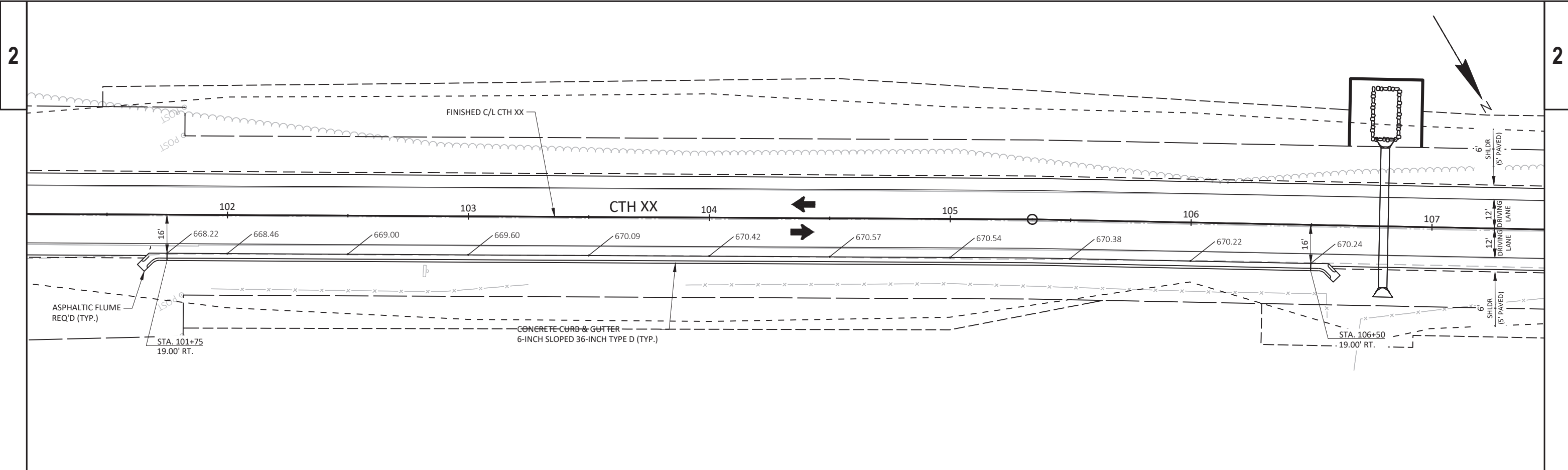
E

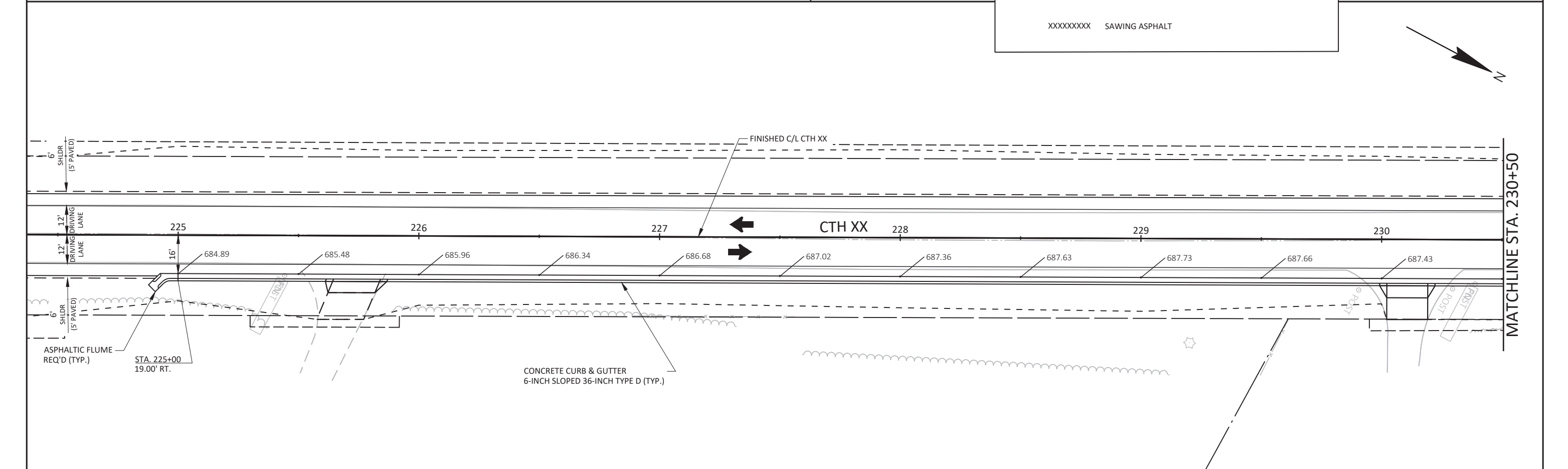
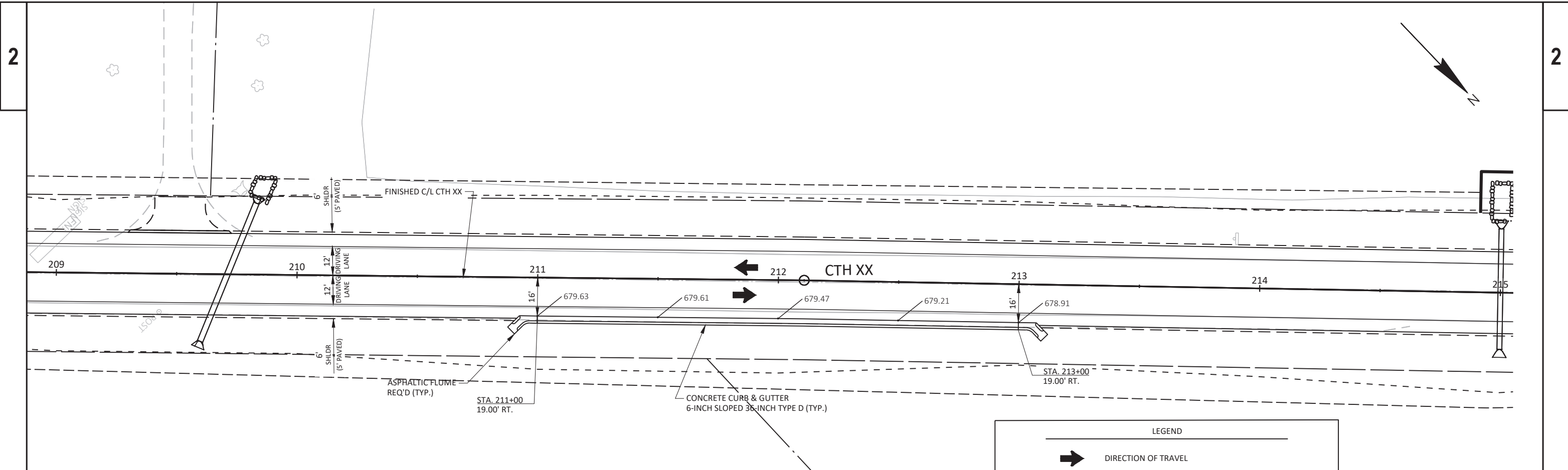


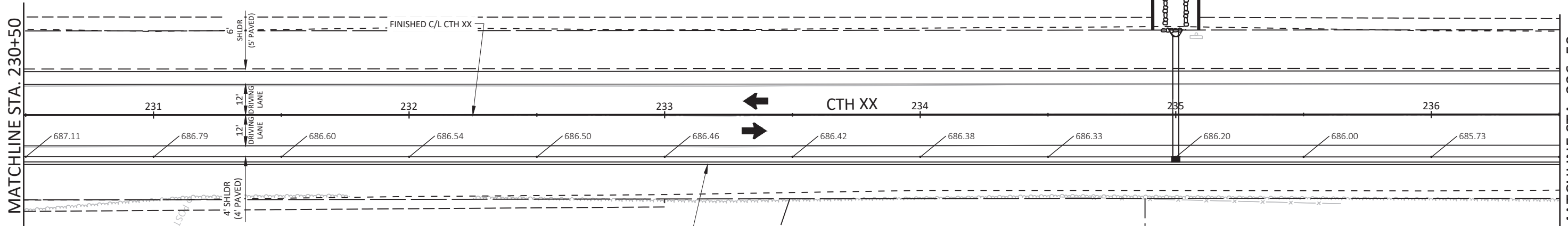
LEGEND

DIRECTION OF TRAVEL
 SAWING ASPHALT





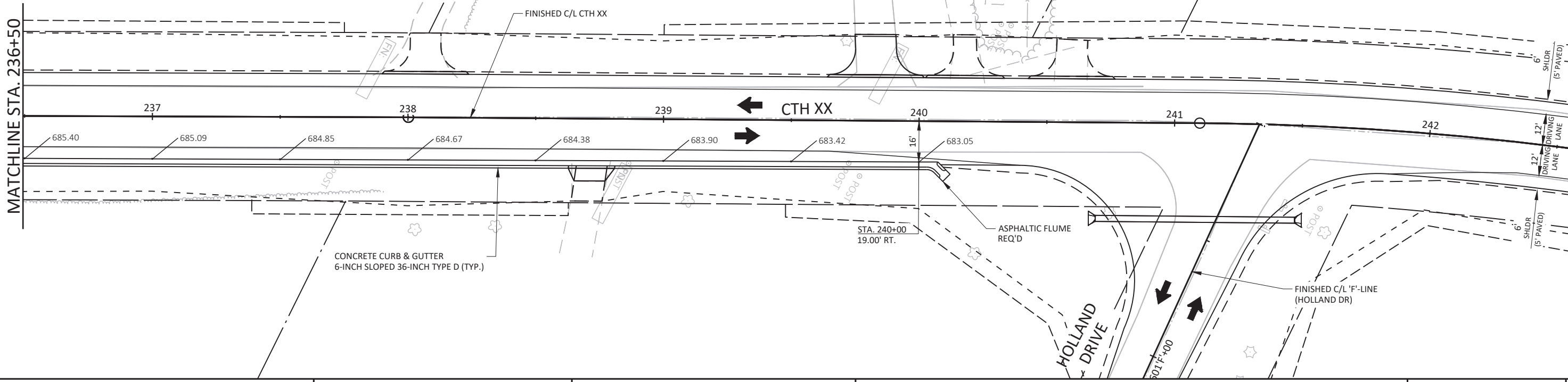




CONCRETE CURB & GUTTER
6-INCH SLOPED 36-INCH TYPE D (TYP.)

LEGEND

- DIRECTION OF TRAVEL
- XXXXXXXXX SAWING ASPHALT

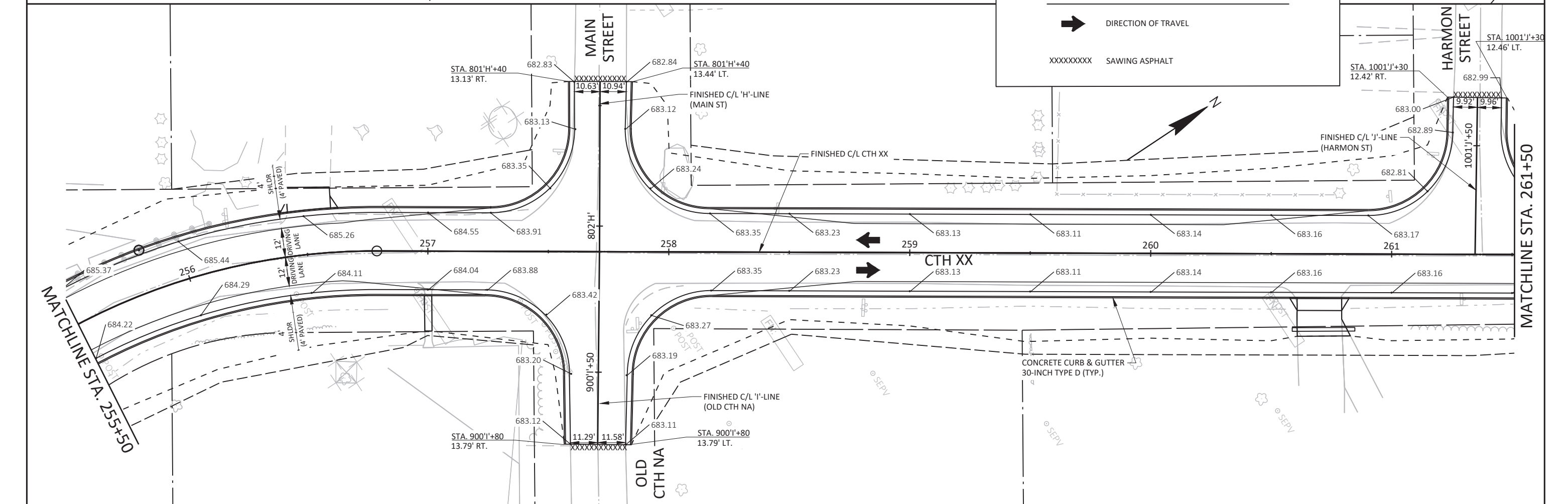
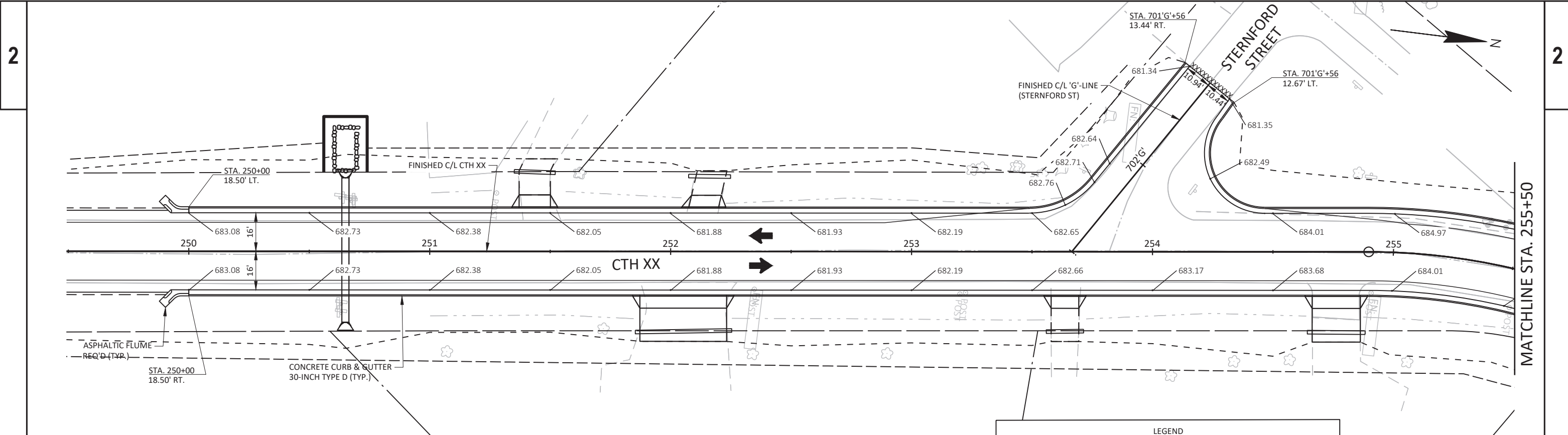


CONCRETE CURB & GUTTER
6-INCH SLOPED 36-INCH TYPE D (TYP.)

ASPHALTIC FLUME
REQ'D

HOLLAND
DRIVE

FINISHED C/L 'F'-LINE
(HOLLAND DR)



PROJECT NO: LACR019-2424

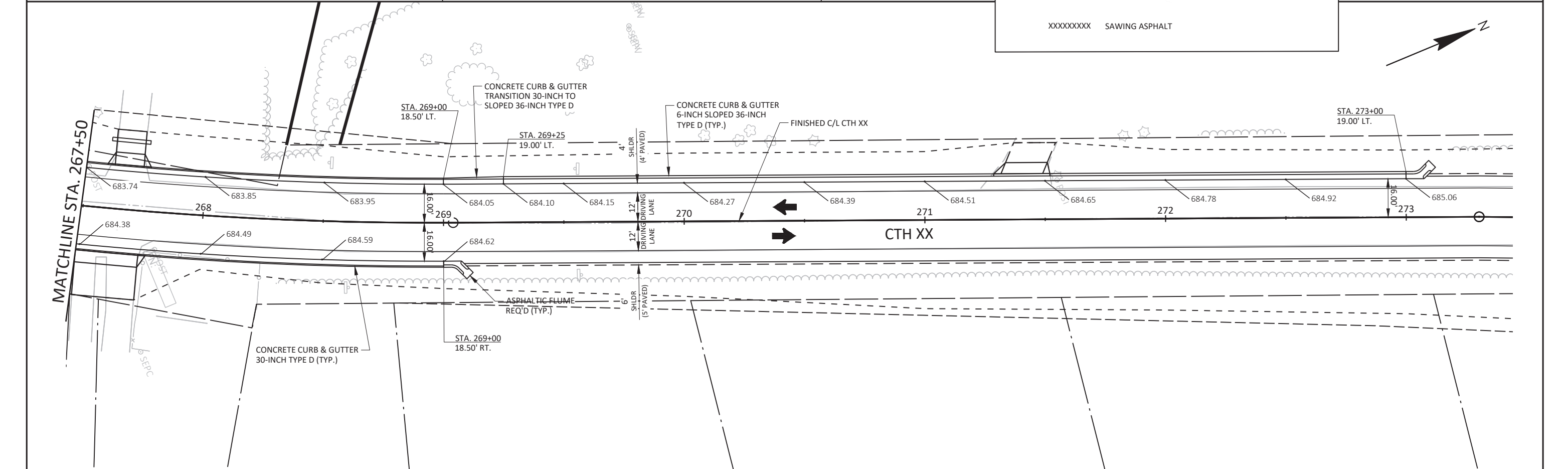
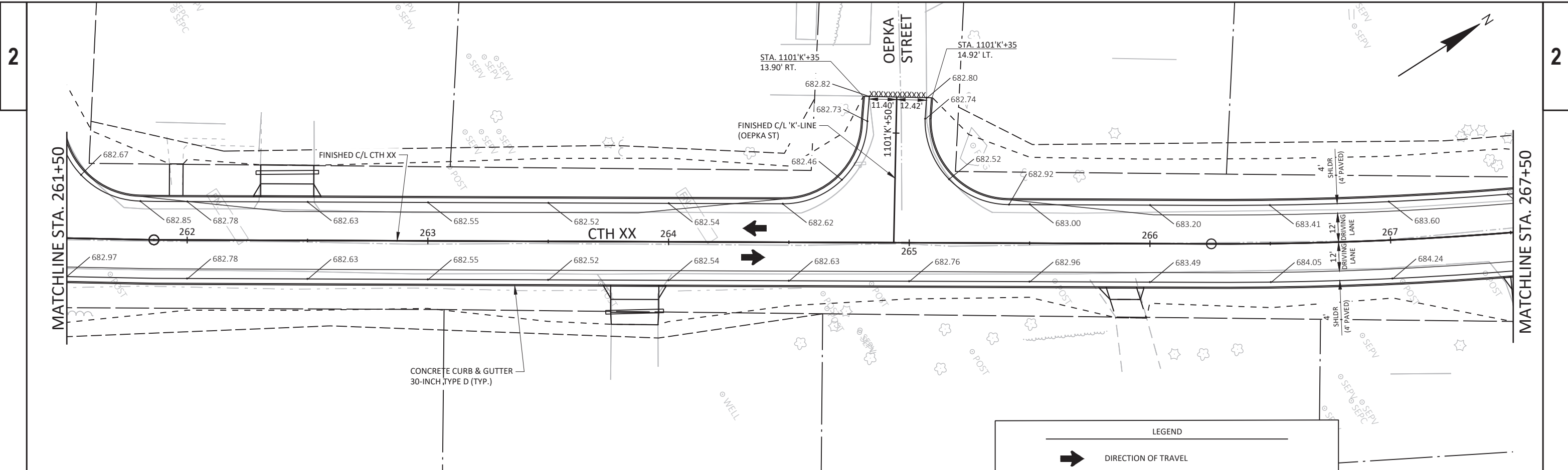
HWY: CTH XX

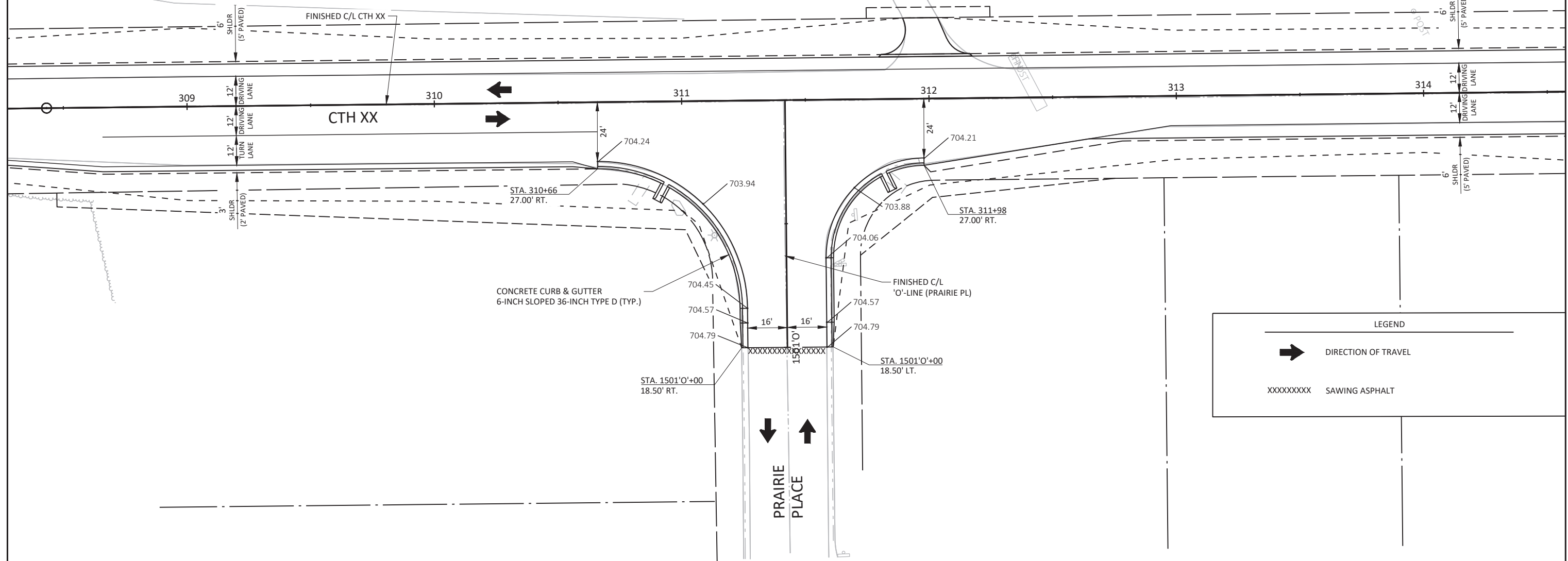
COUNTY: LA CROSSE

PAVING DETAILS

SHEET

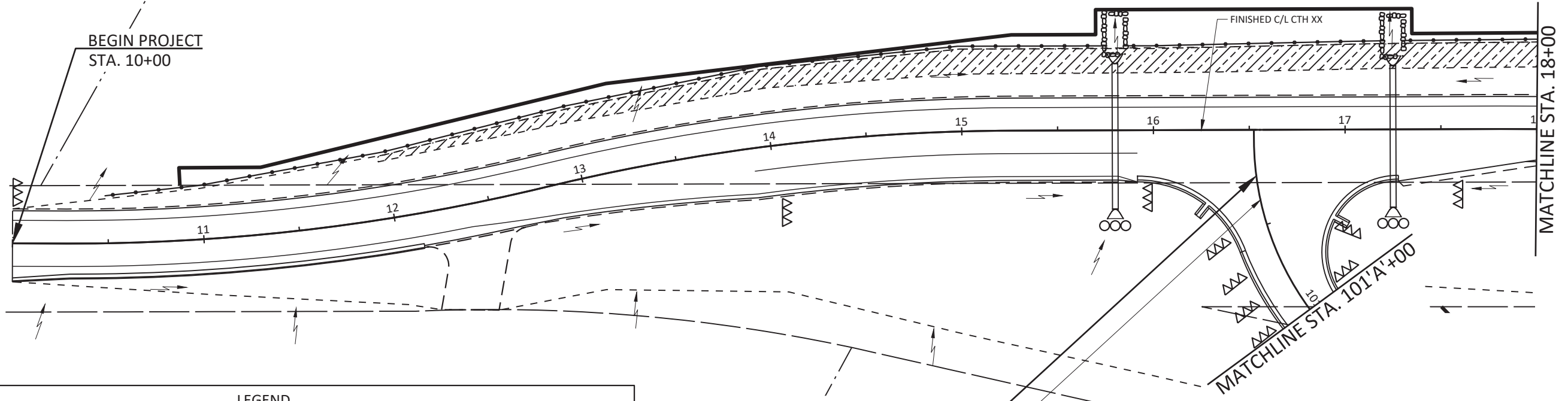
E












LEGEND

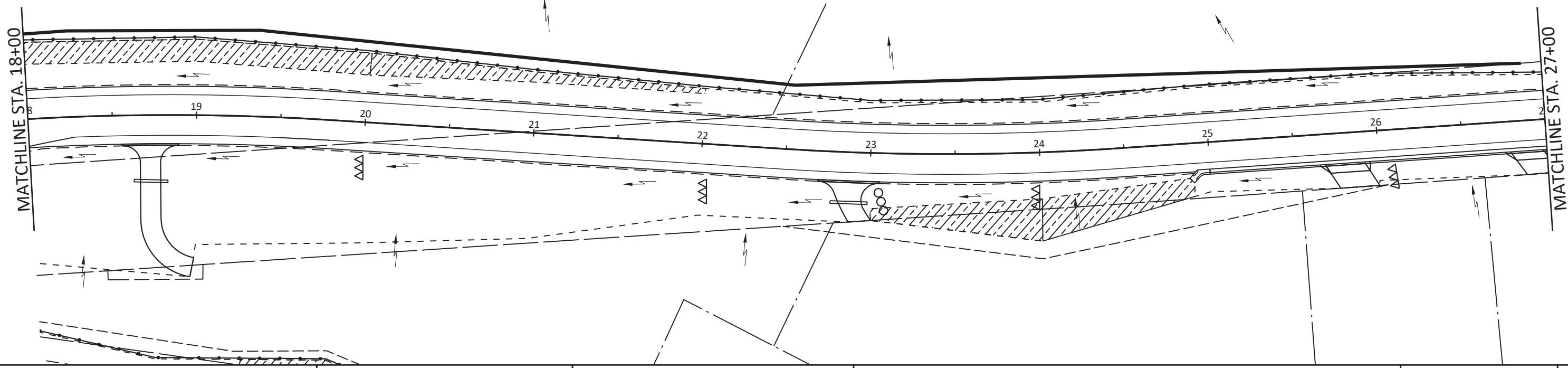
- DIRECTION OF TRAVEL
- XXXXXXXXXX SAWING ASPHALT

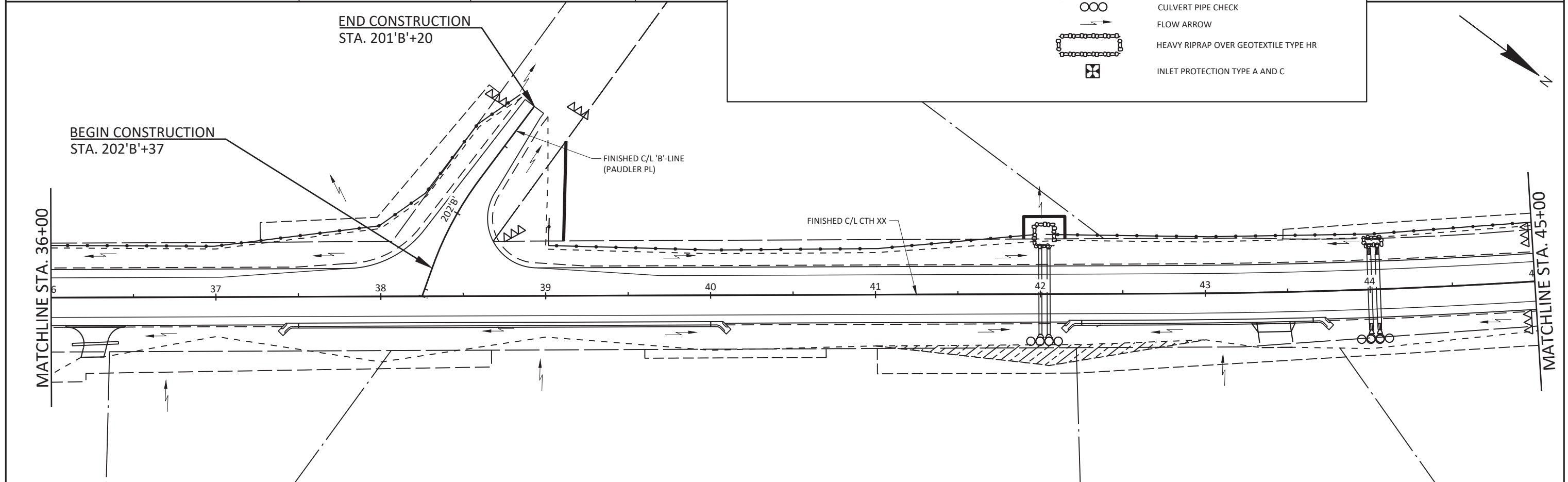
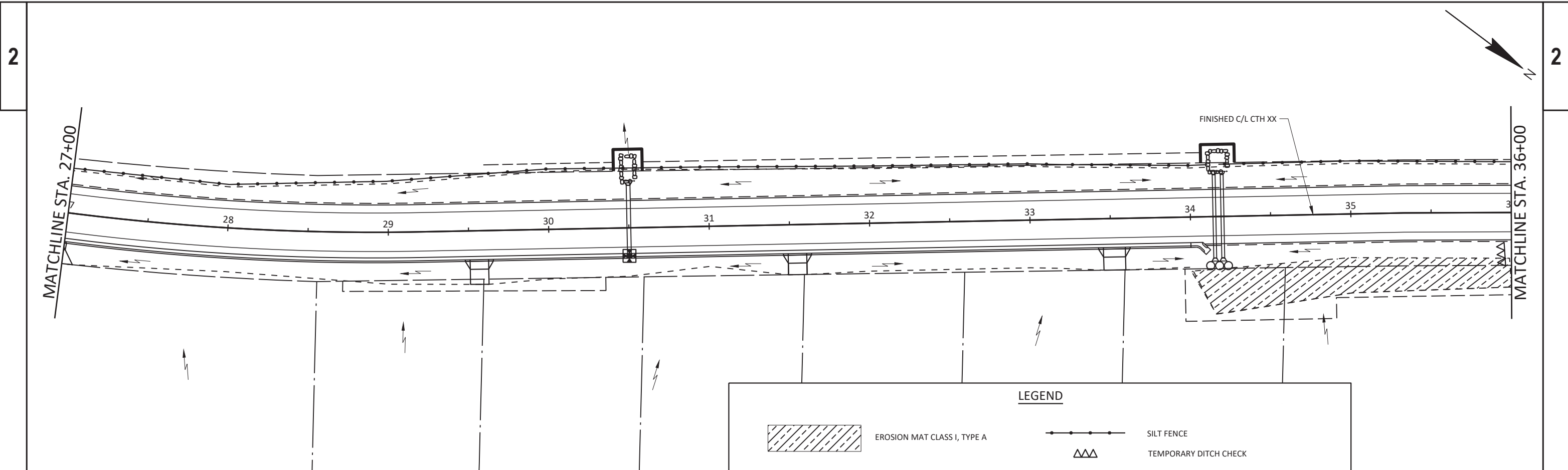


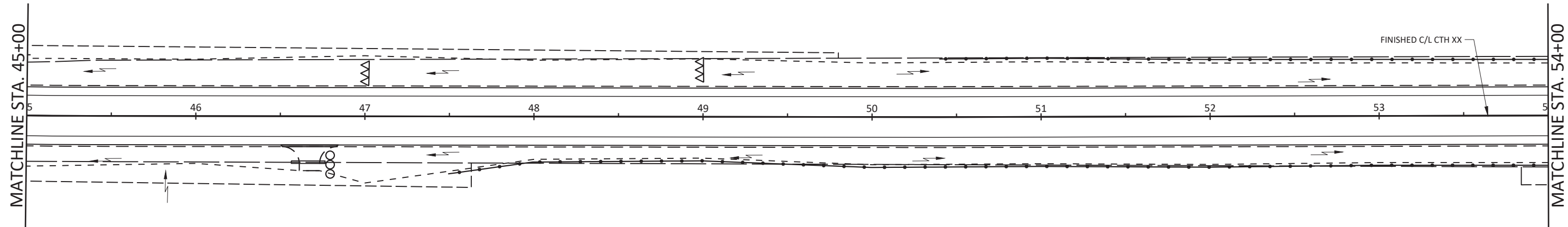
LEGEND

-  EROSION MAT CLASS I, TYPE A
-  SILT FENCE
-  TEMPORARY DITCH CHECK
-  CULVERT PIPE CHECK
-  FLOW ARROW
-  HEAVY RIPRAP OVER GEOTEXTILE TYPE HR
-  INLET PROTECTION TYPE A AND C

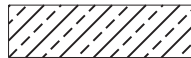











BEGIN CONSTRUCTION
STA. 100'A'+24
FINISHED C/L 'A'-LINE
(CTH OT)

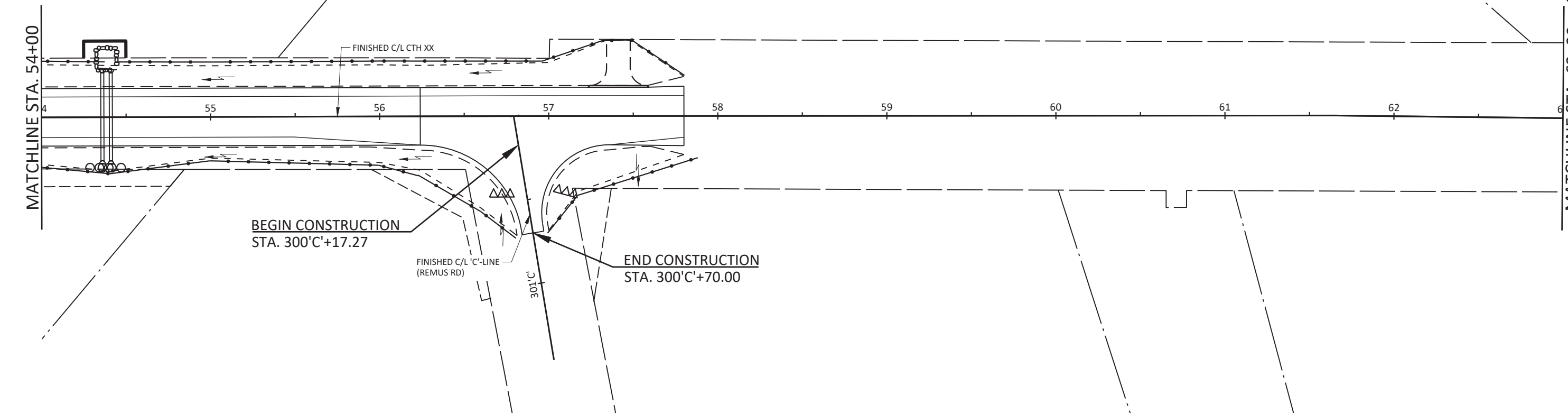


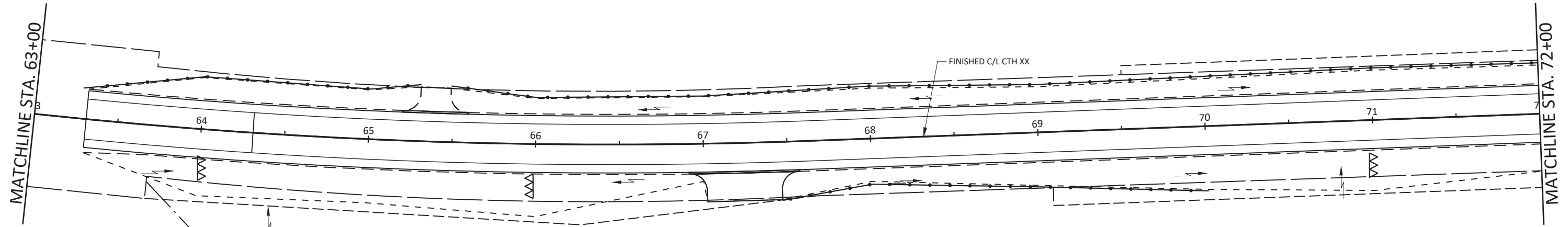




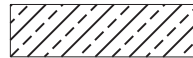
LEGEND

	EROSION MAT CLASS I, TYPE A		SILT FENCE
			TEMPORARY DITCH CHECK
			CULVERT PIPE CHECK
			FLOW ARROW
			HEAVY RIPRAP OVER GEOTEXTILE TYPE HR
			INLET PROTECTION TYPE A AND C





LEGEND



EROSION MAT CLASS I, TYPE A



SILT FENCE




TEMPORARY DITCH CHECK



CULVERT PIPE CHECK



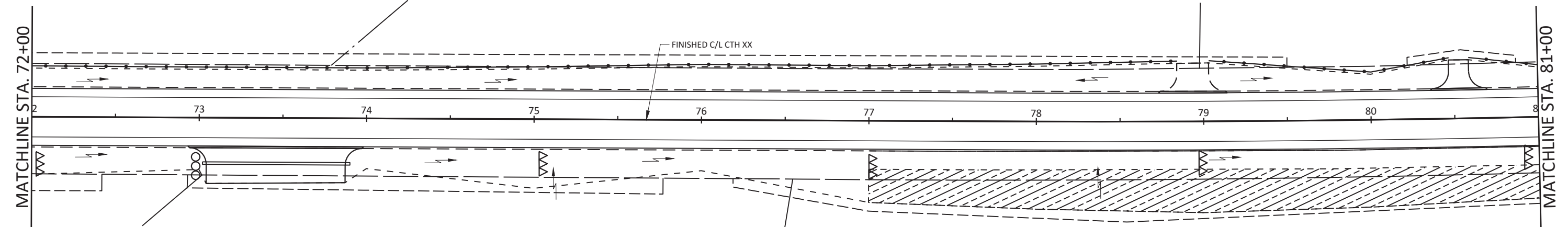
FLOW ARROW

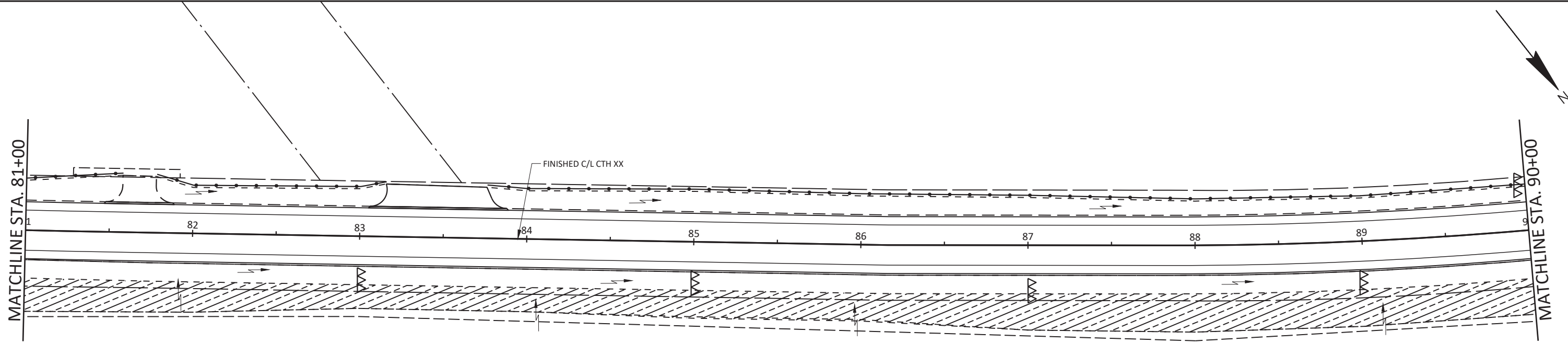


HEAVY RIPRAP OVER GEOTEXTILE TYPE HR

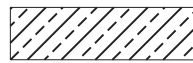


INLET PROTECTION TYPE A AND C





LEGEND



EROSION MAT CLASS I, TYPE A



SILT FENCE




TEMPORARY DITCH CHECK



CULVERT PIPE CHECK



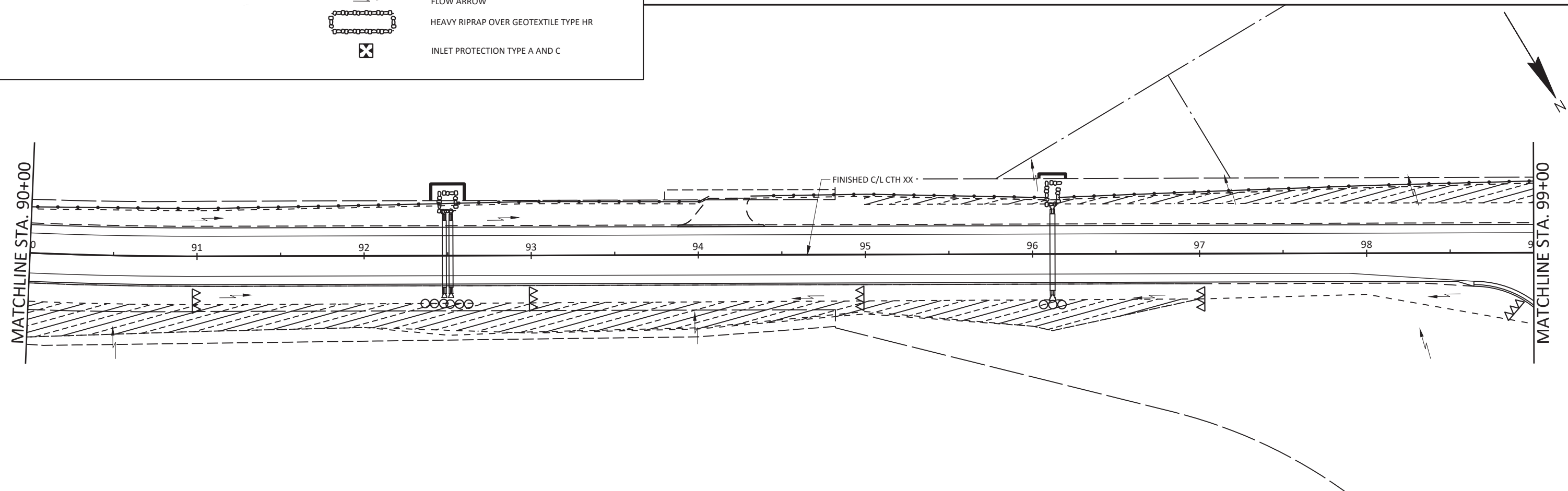
FLOW ARROW

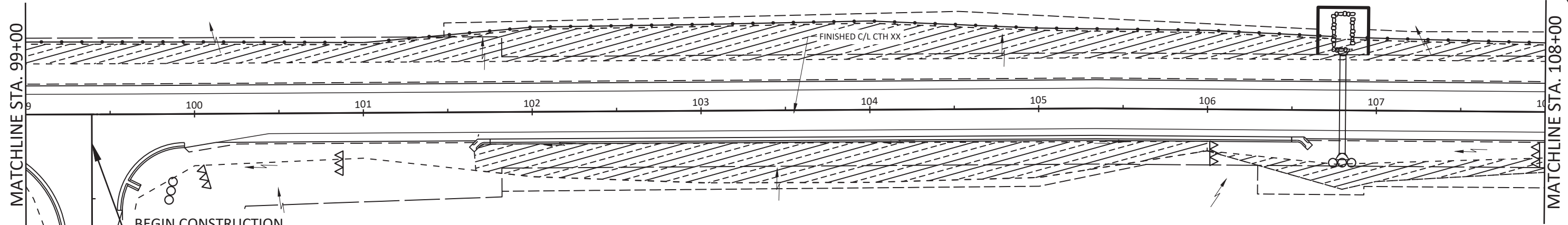


HEAVY RIPRAP OVER GEOTEXTILE TYPE HR



INLET PROTECTION TYPE A AND C



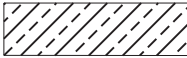




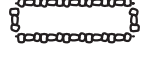



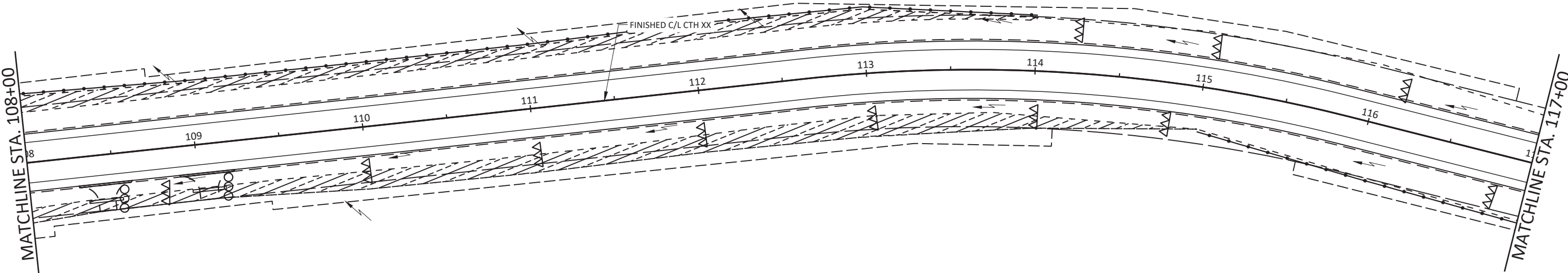
BEGIN CONSTRUCTION
STA. 400'D'+17.22

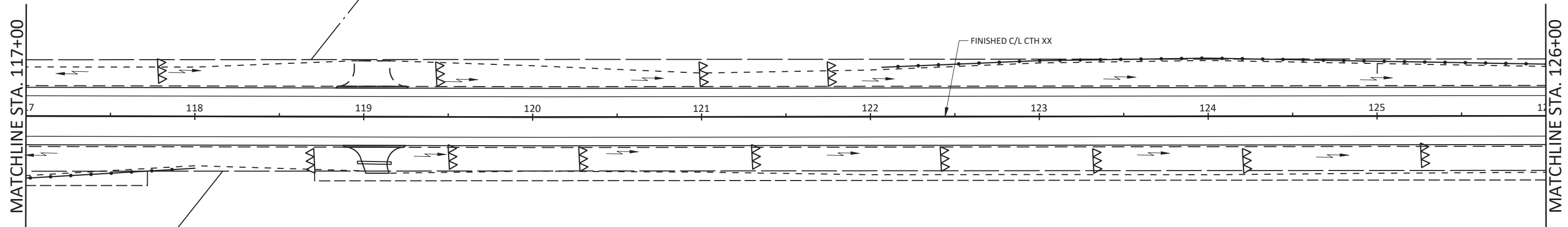
FINISHED C/L 'D'-LINE
(BRIGGS RD)

END CONSTRUCTION
STA. 400'D'+95.00

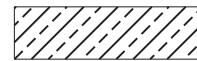
LEGEND

	EROSION MAT CLASS I, TYPE A		SILT FENCE
			TEMPORARY DITCH CHECK
			CULVERT PIPE CHECK
			FLOW ARROW
			HEAVY RIPRAP OVER GEOTEXTILE TYPE HR
			INLET PROTECTION TYPE A AND C





LEGEND



EROSION MAT CLASS I, TYPE A



SILT FENCE




TEMPORARY DITCH CHECK



CULVERT PIPE CHECK



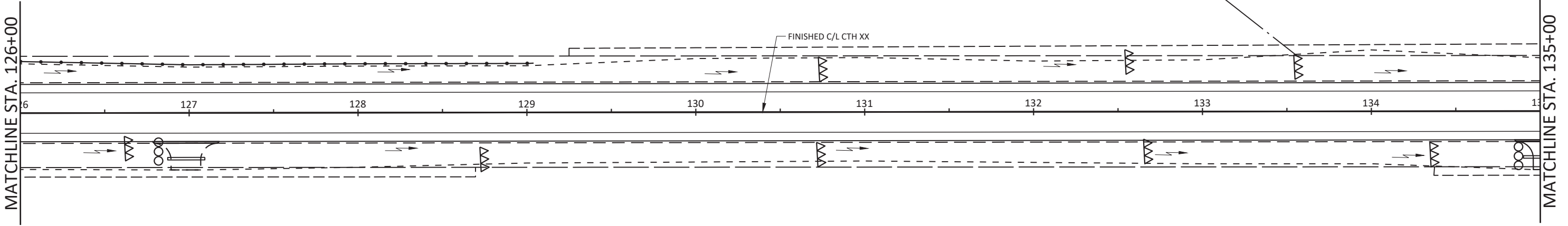
FLOW ARROW

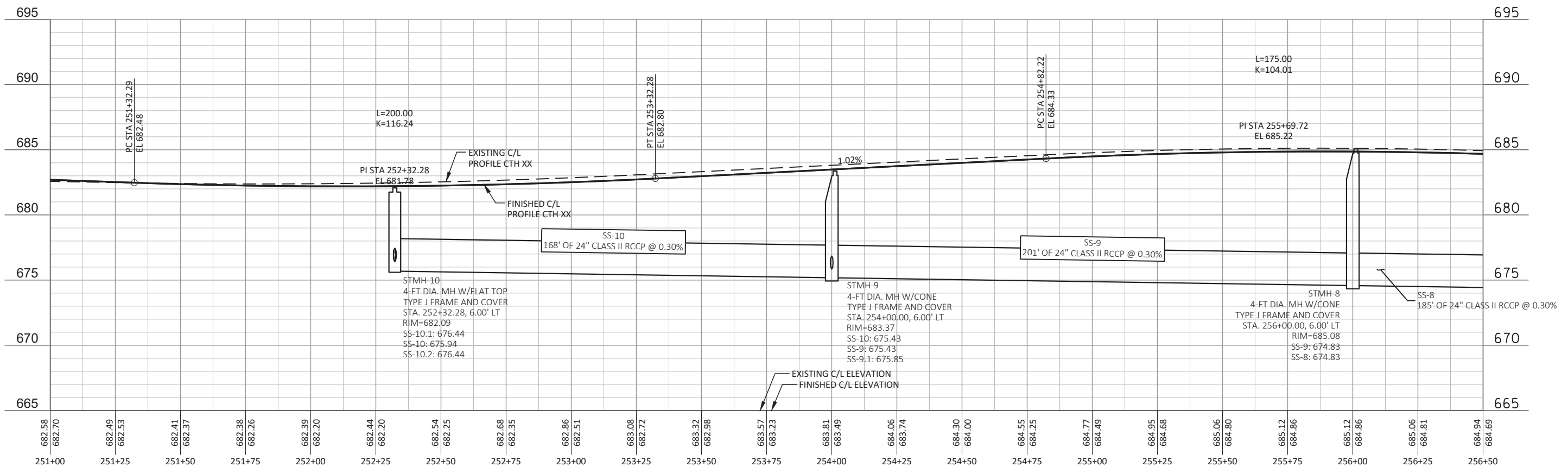
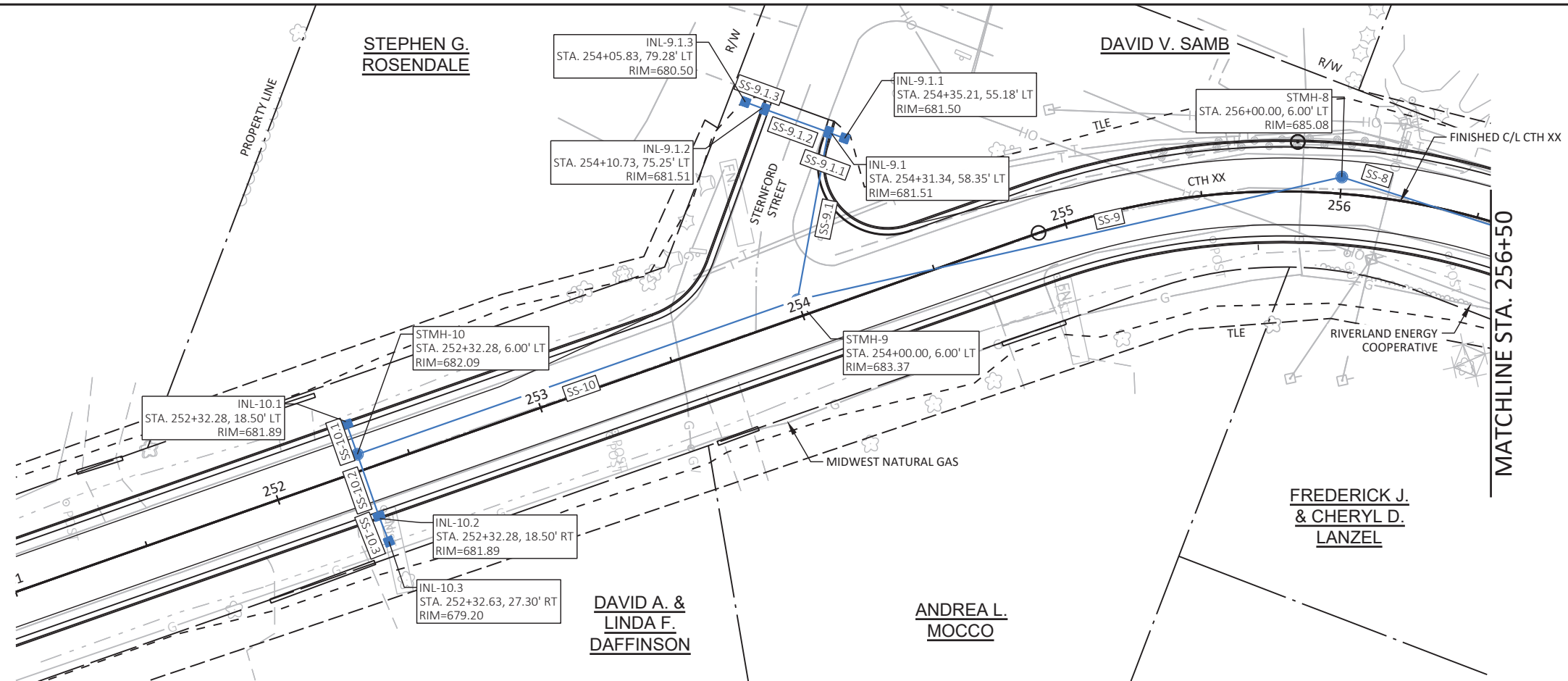


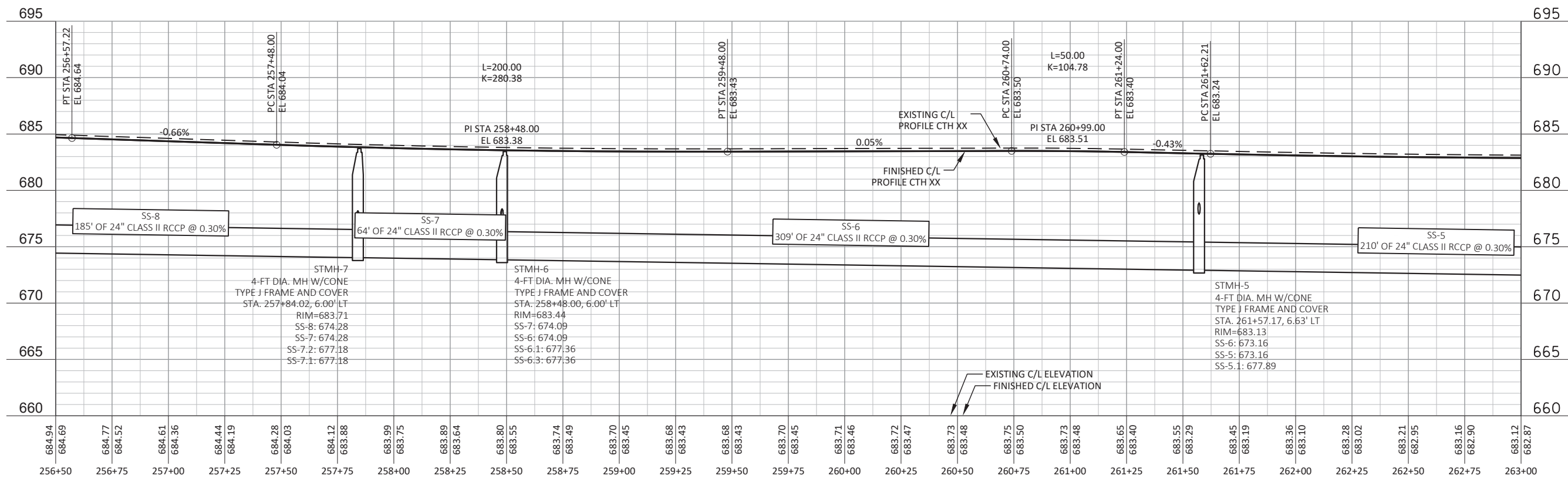
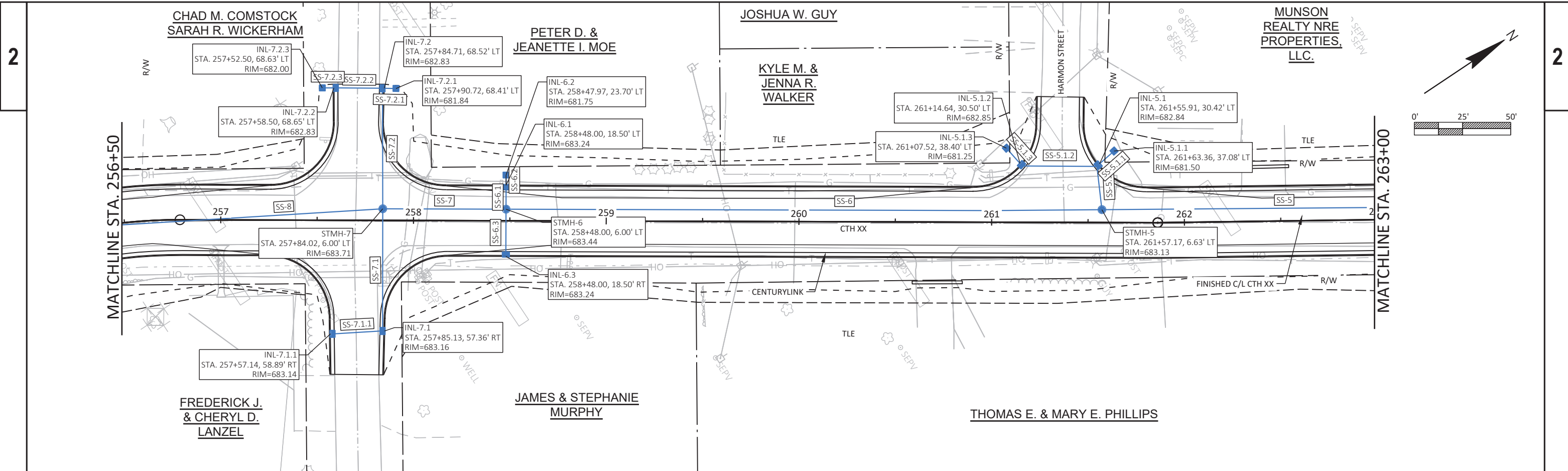
HEAVY RIPRAP OVER GEOTEXTILE TYPE HR

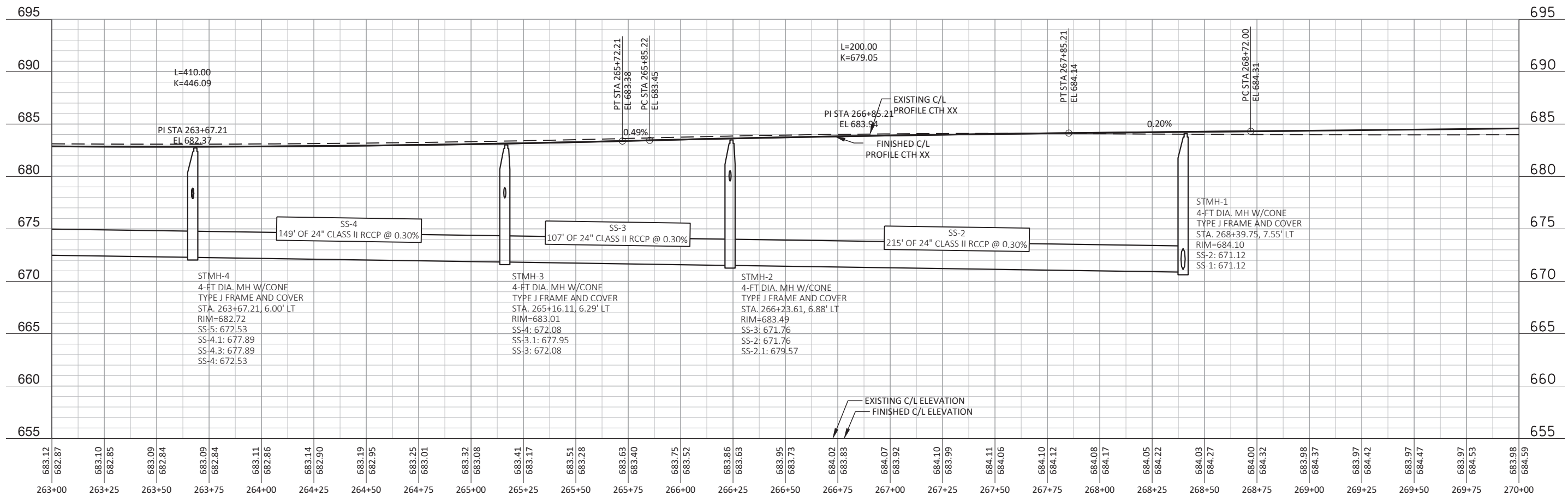
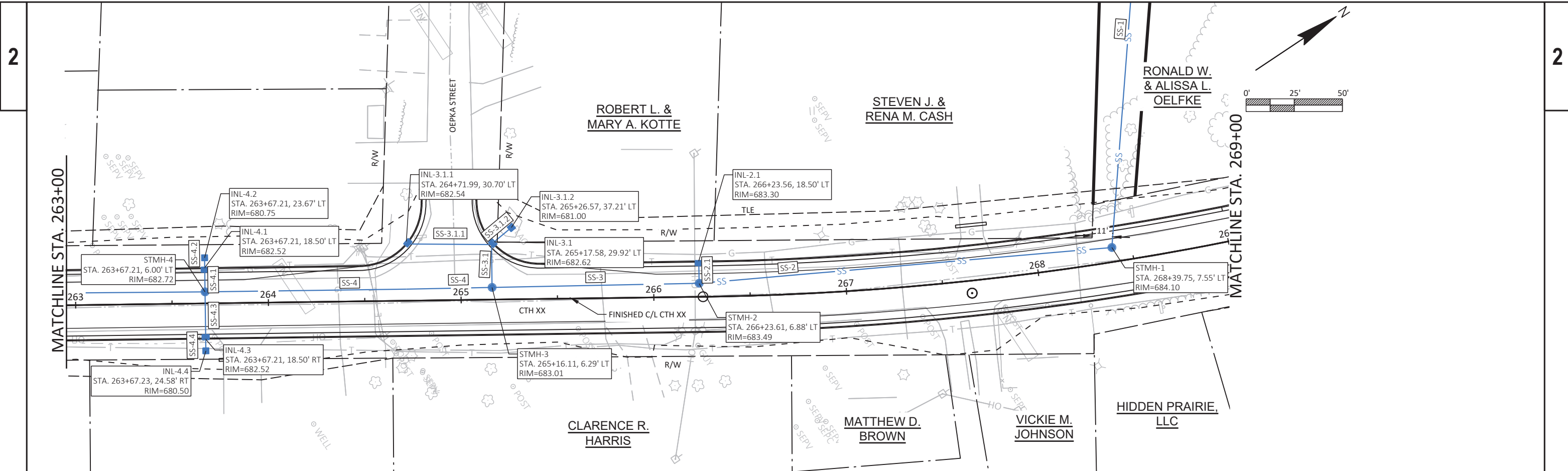


INLET PROTECTION TYPE A AND C









PROJECT NO: LACR019-2424

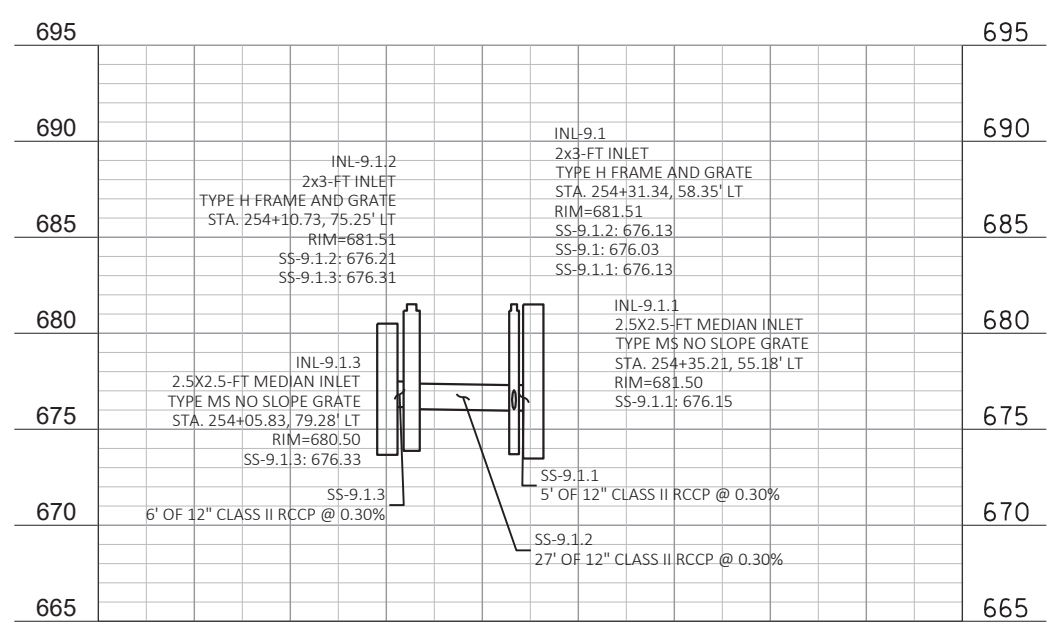
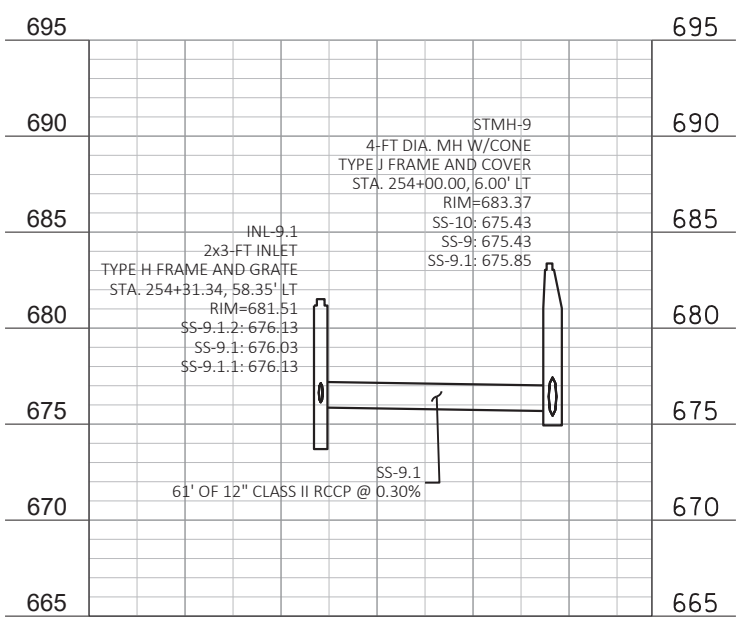
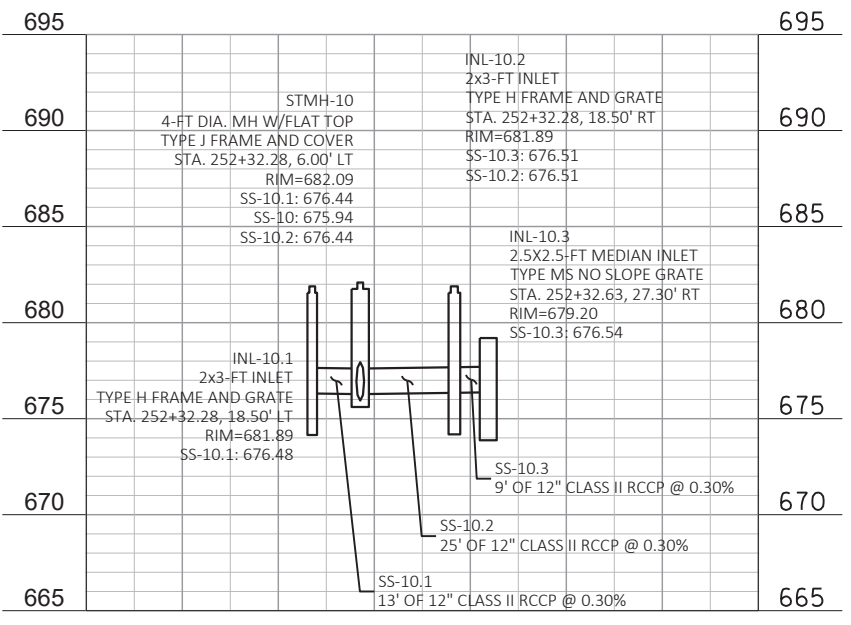
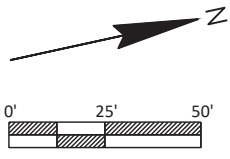
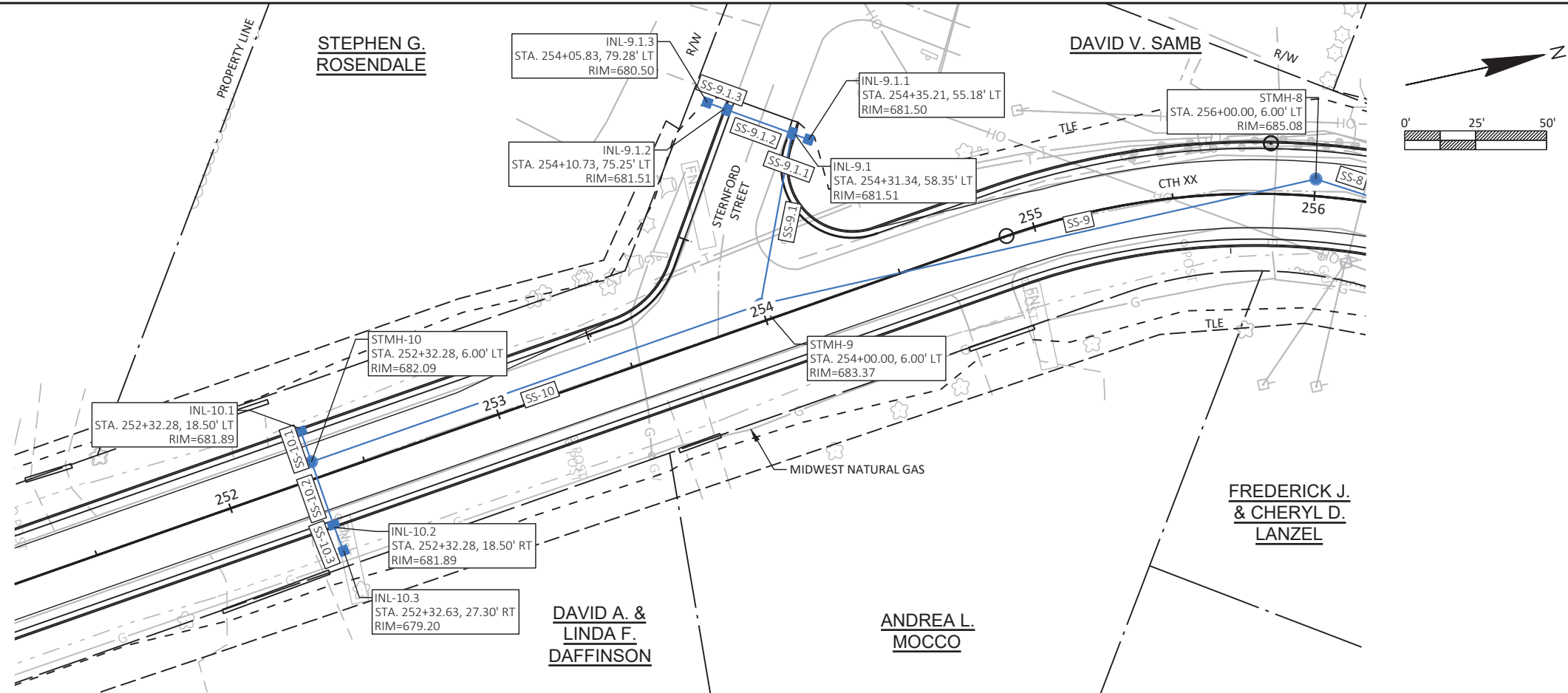
HWY: CTH XX

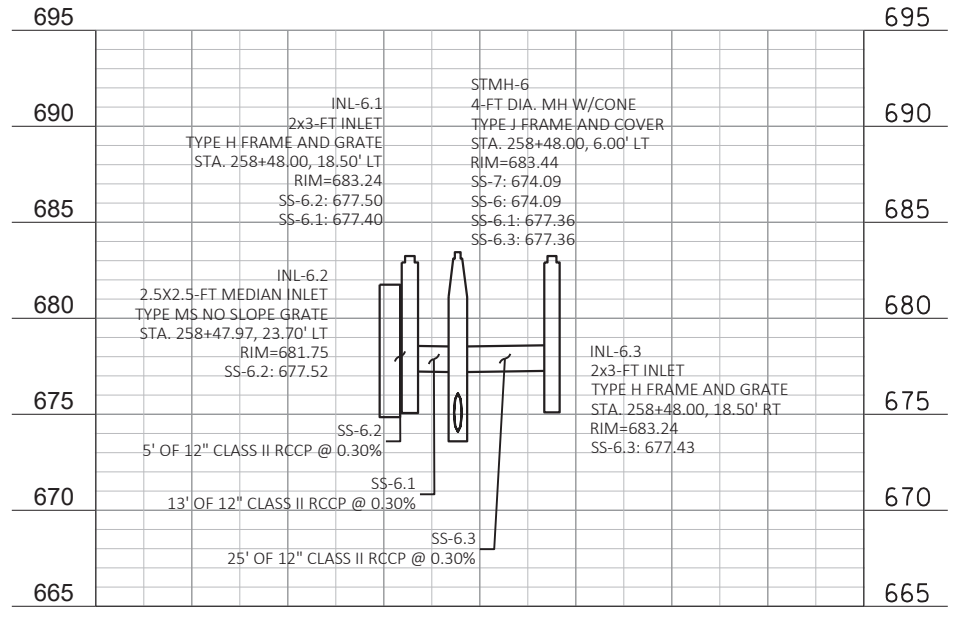
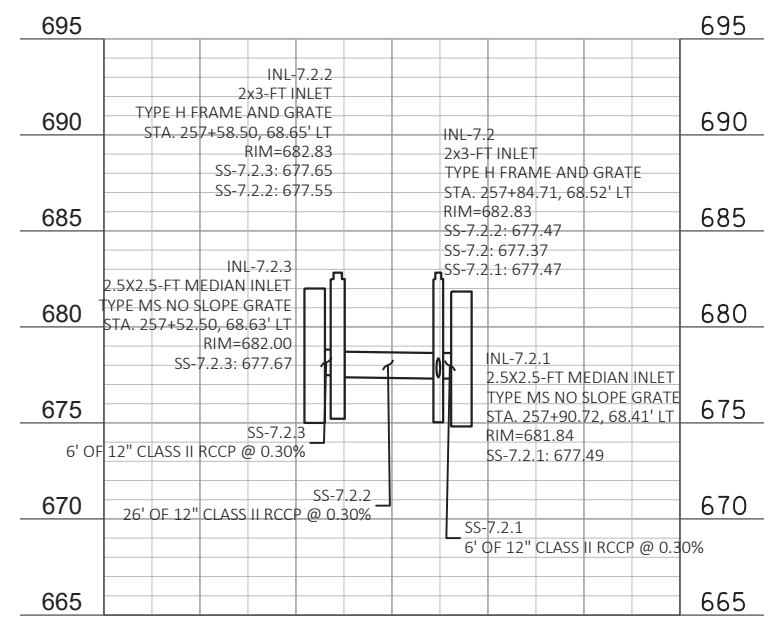
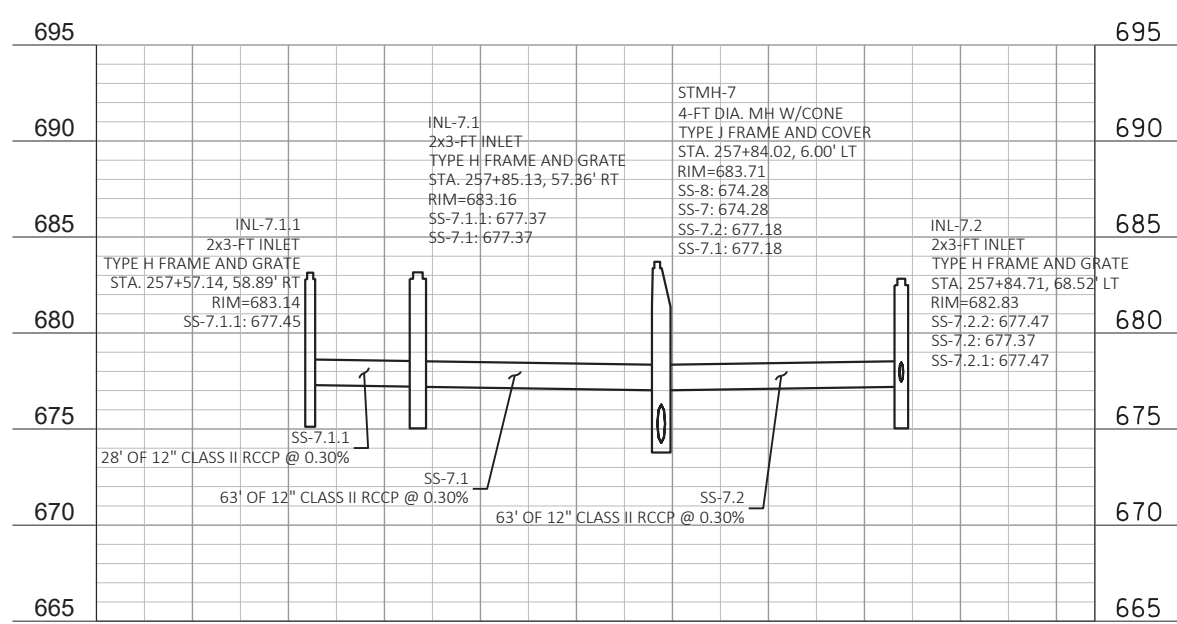
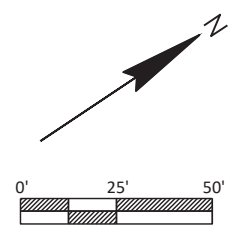
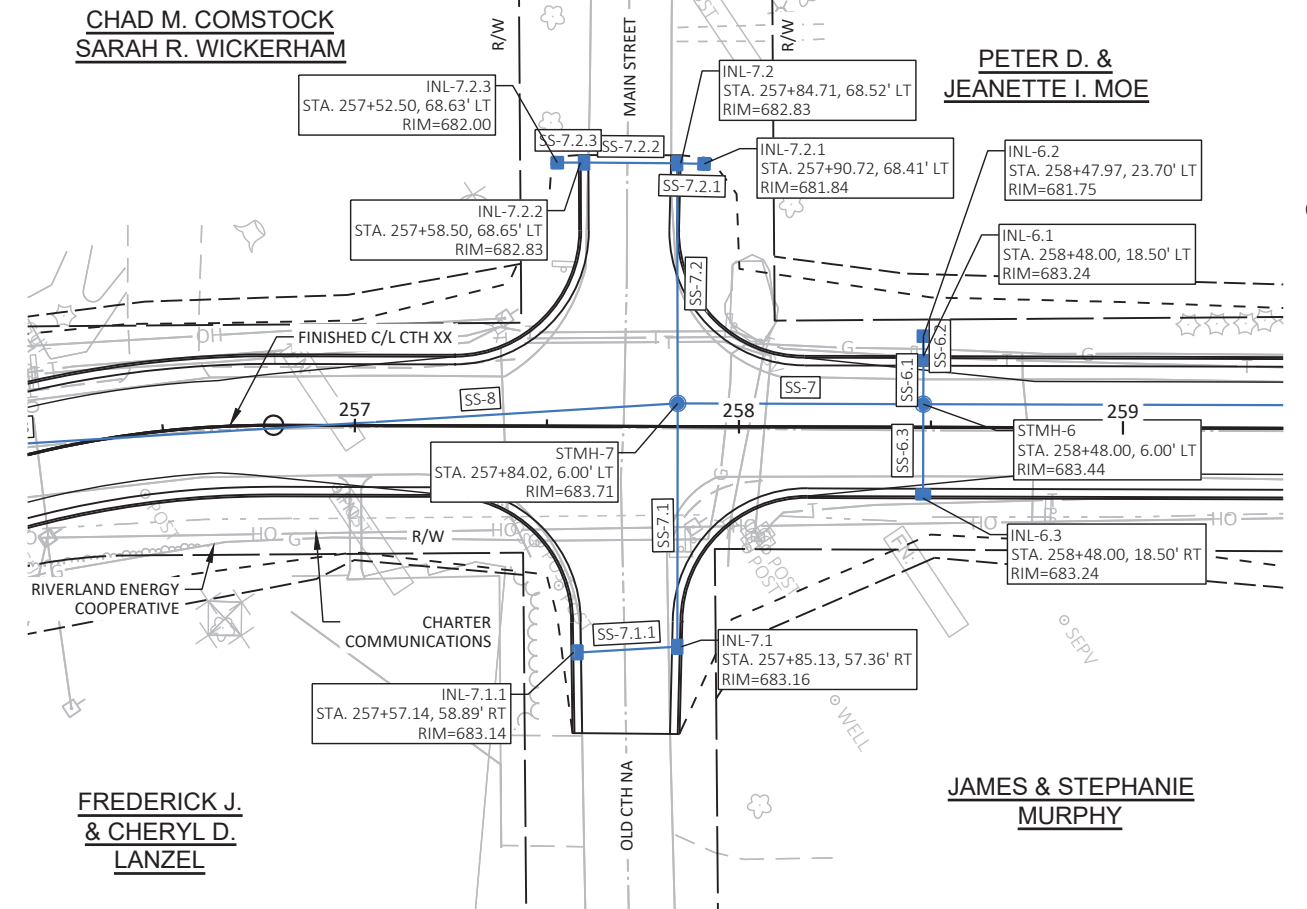
COUNTY: LA CROSSE

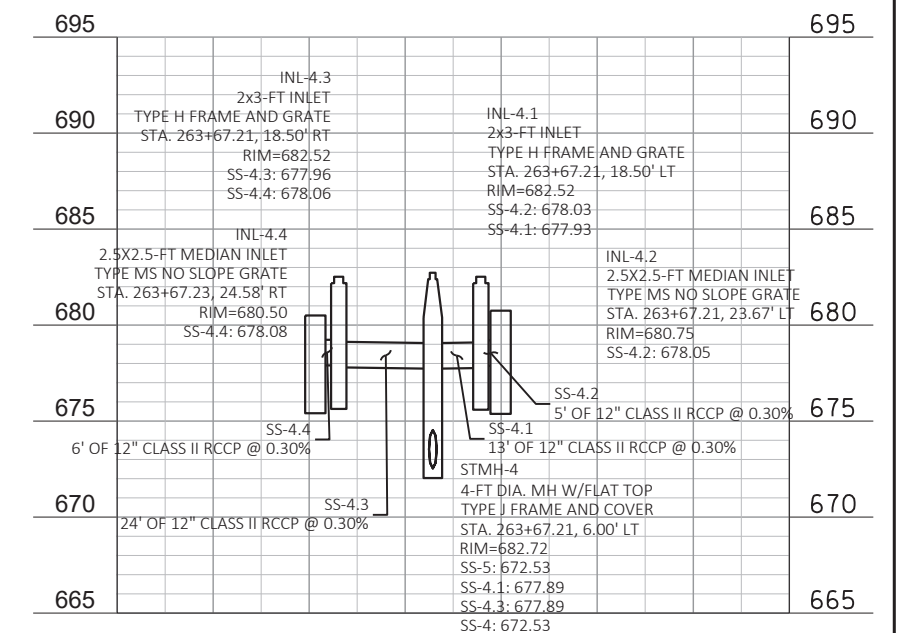
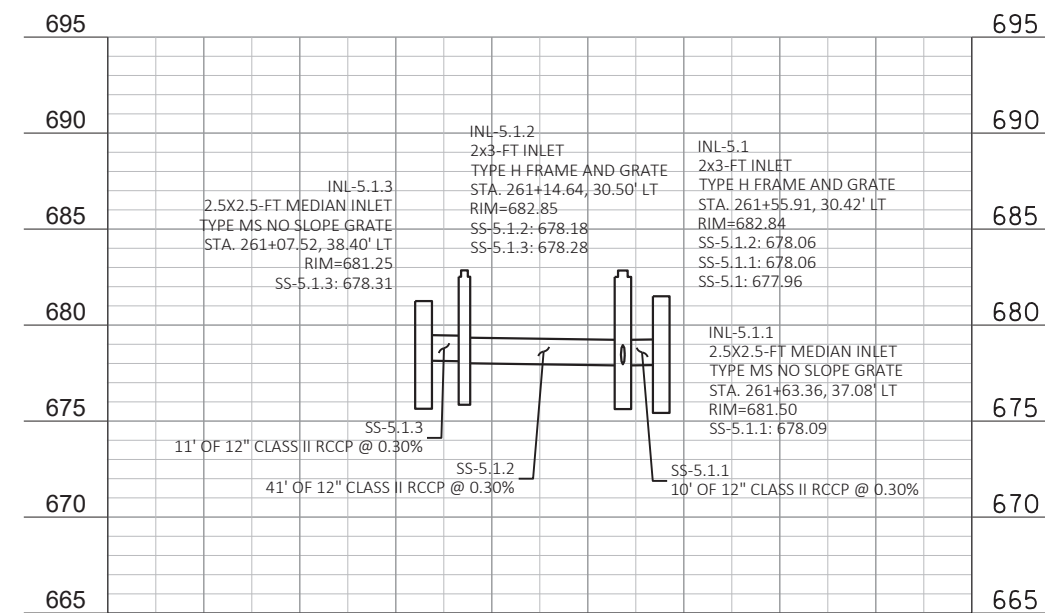
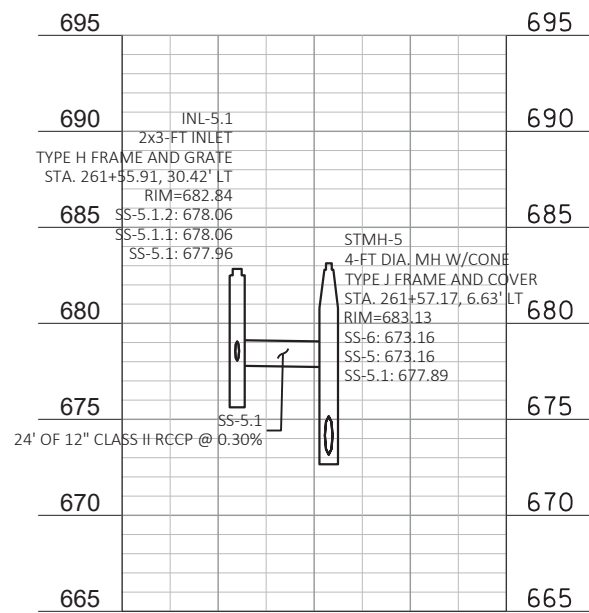
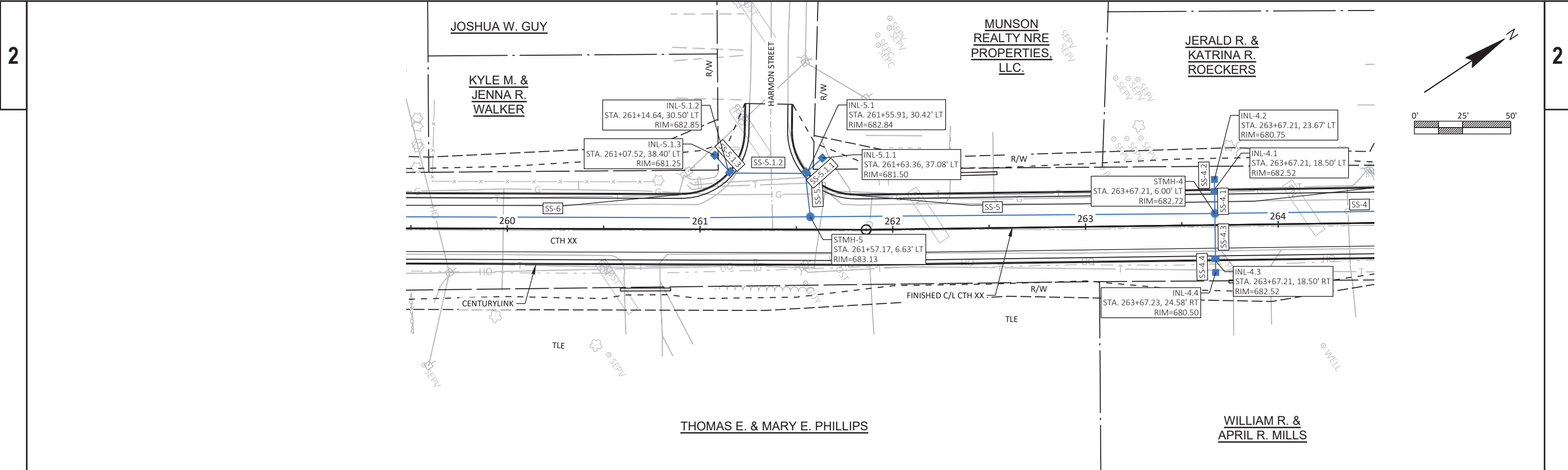
STORM SEWER REDESIGN

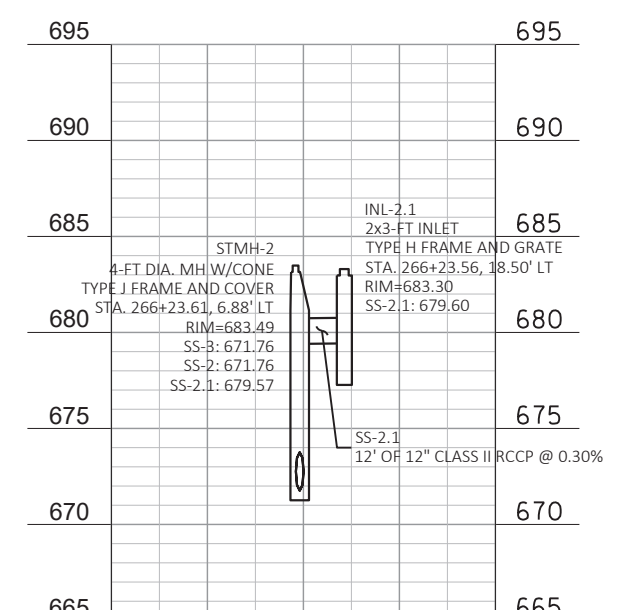
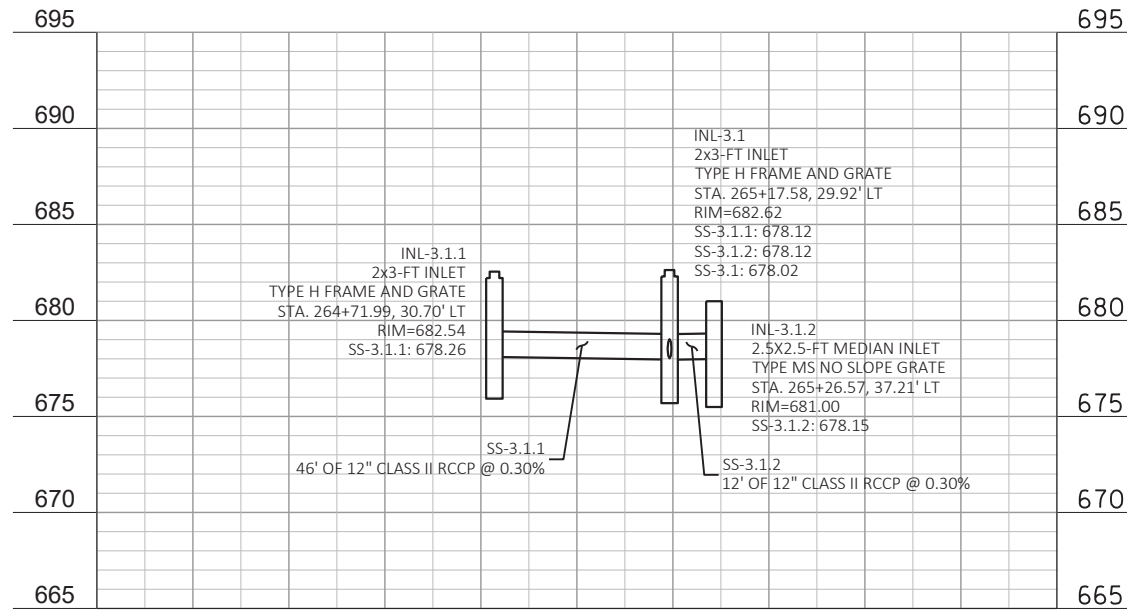
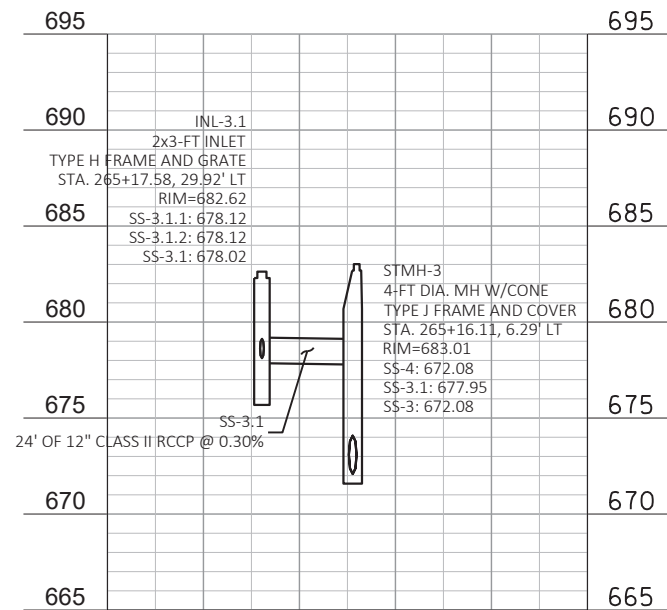
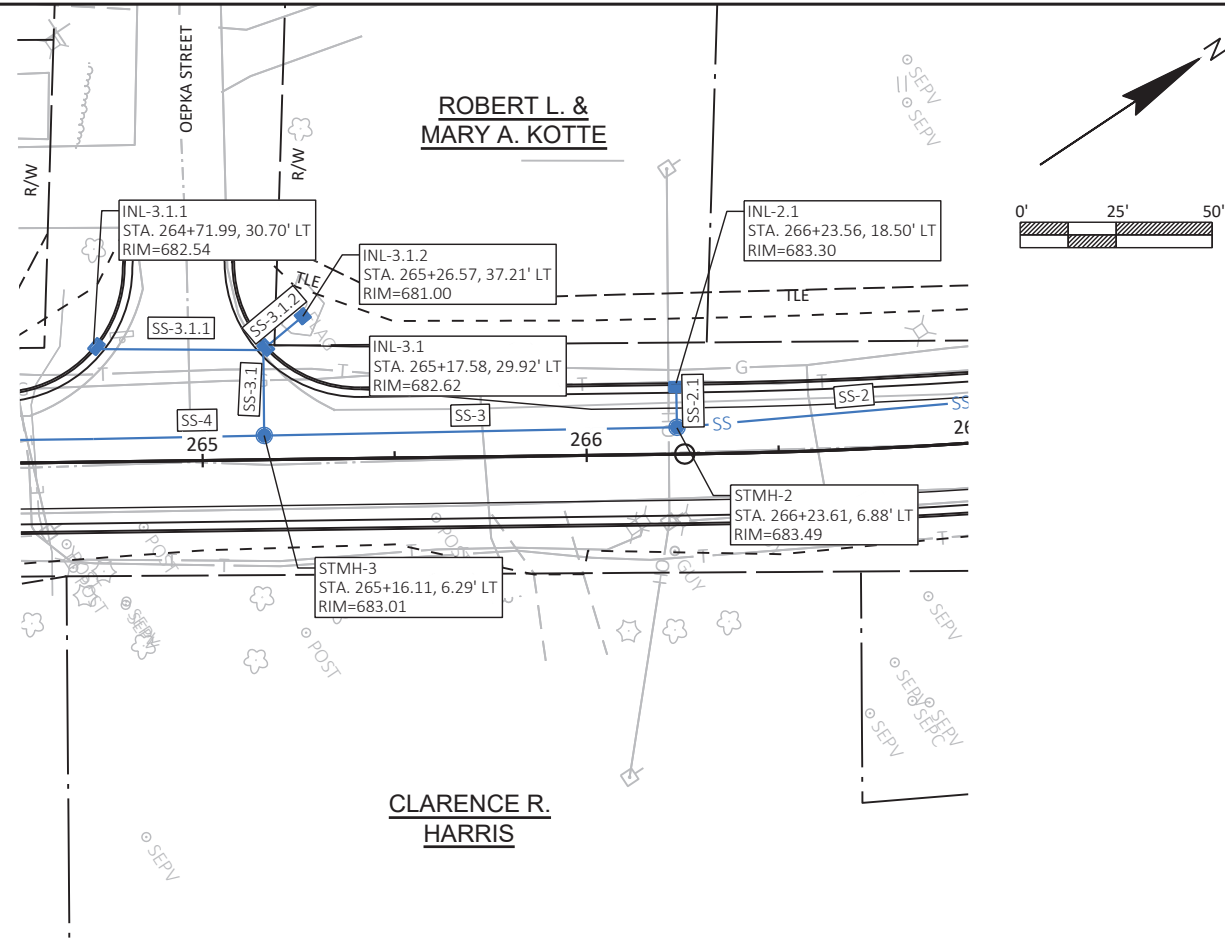
SHEET

E



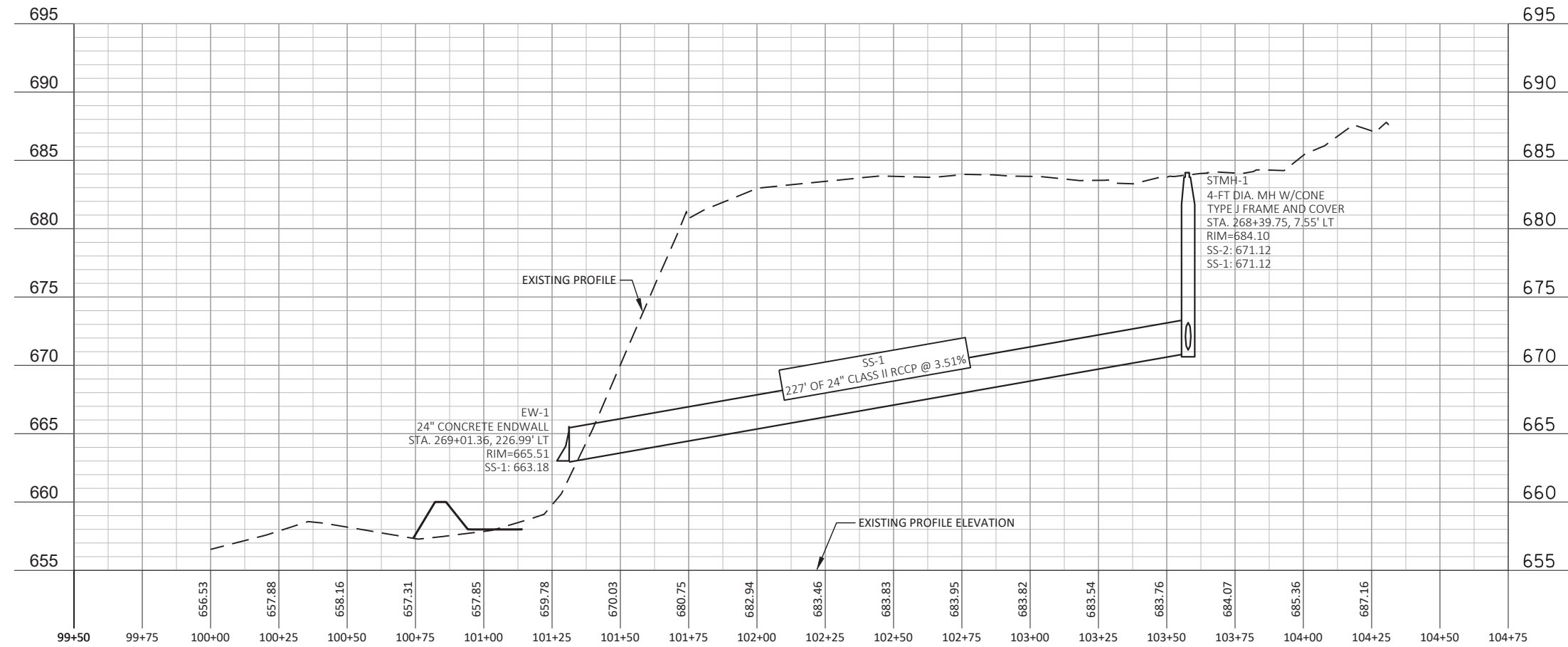
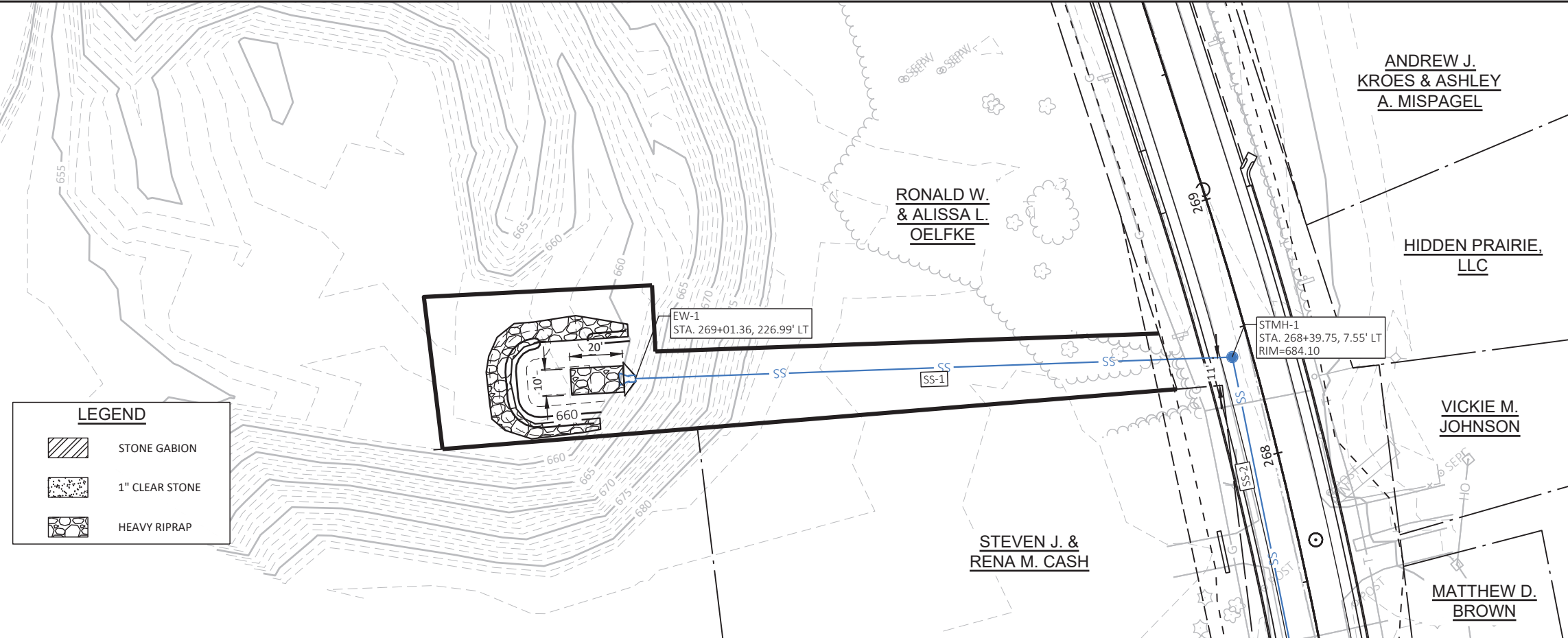
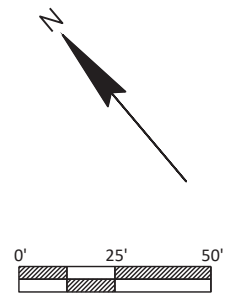
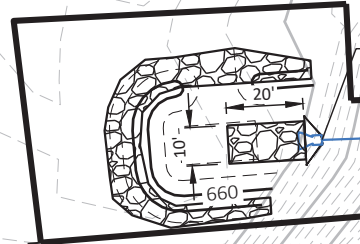


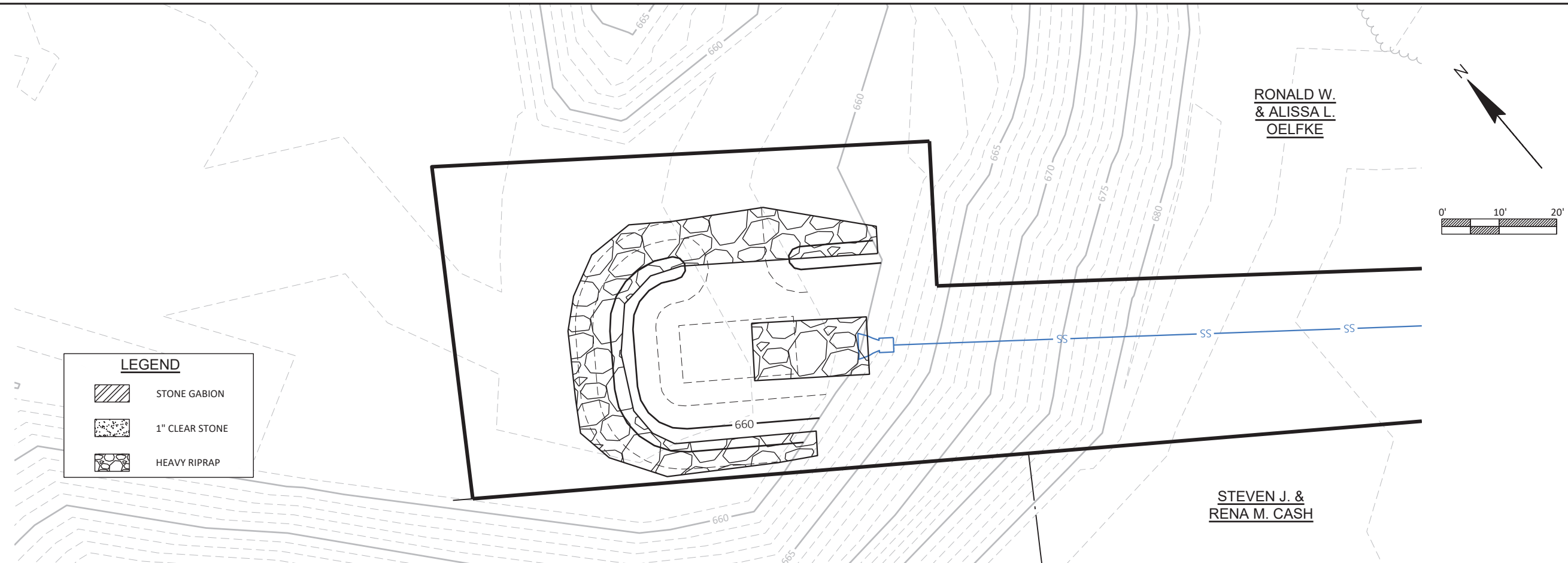







LEGEND

-  STONE GABION
-  1" CLEAR STONE
-  HEAVY RIPRAP



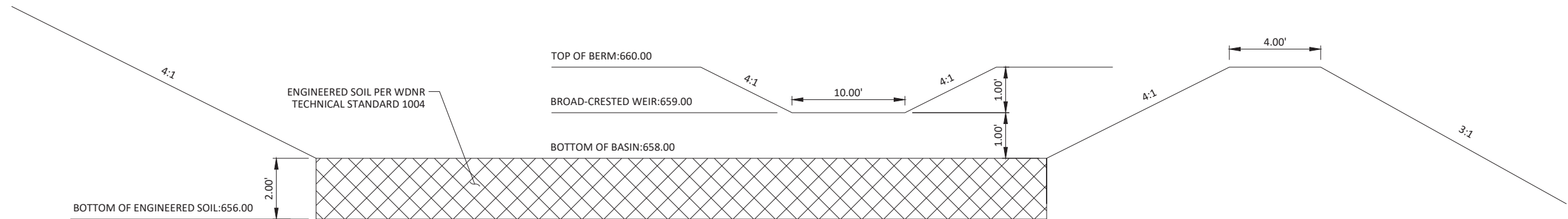


LEGEND

-  STONE GABION
-  1" CLEAR STONE
-  HEAVY RIPRAP

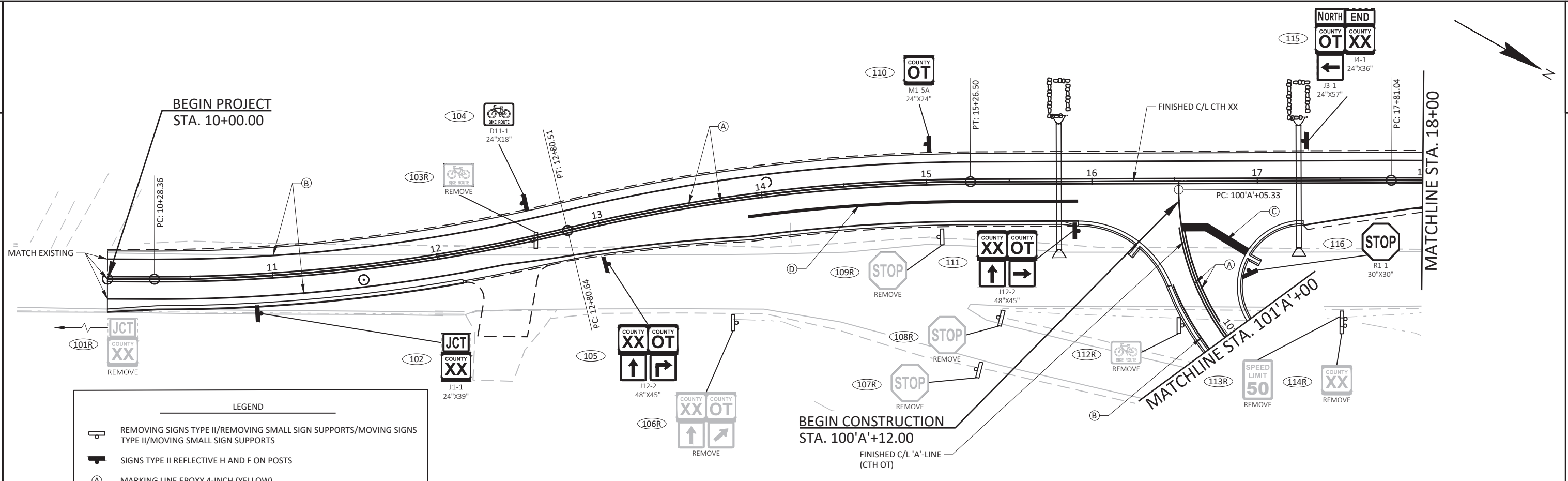
NOTES:

1. PLACE ENGINEERED SOIL AFTER CONTRIBUTING AREAS HAVE BEEN STABILIZED.
2. MINIMIZE COMPACTION OF THE SUBGRADE OF BIORETENTION BASINS TO THE MAXIMUM EXTENT PRACTICAL.











BIORETENTION BASIN

SCALE : NTS

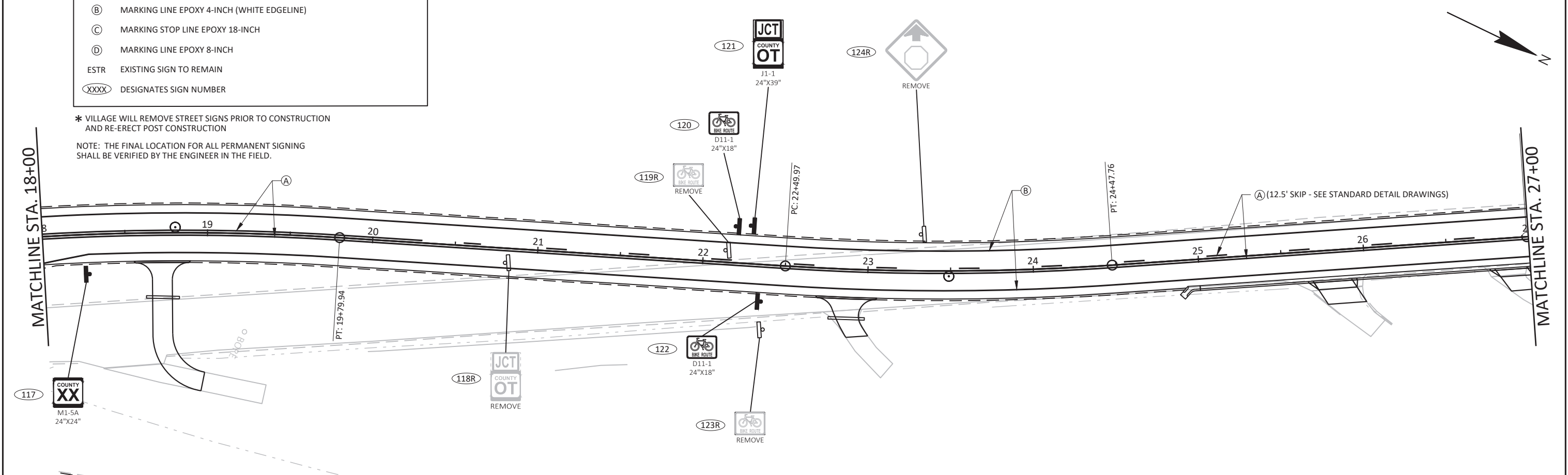


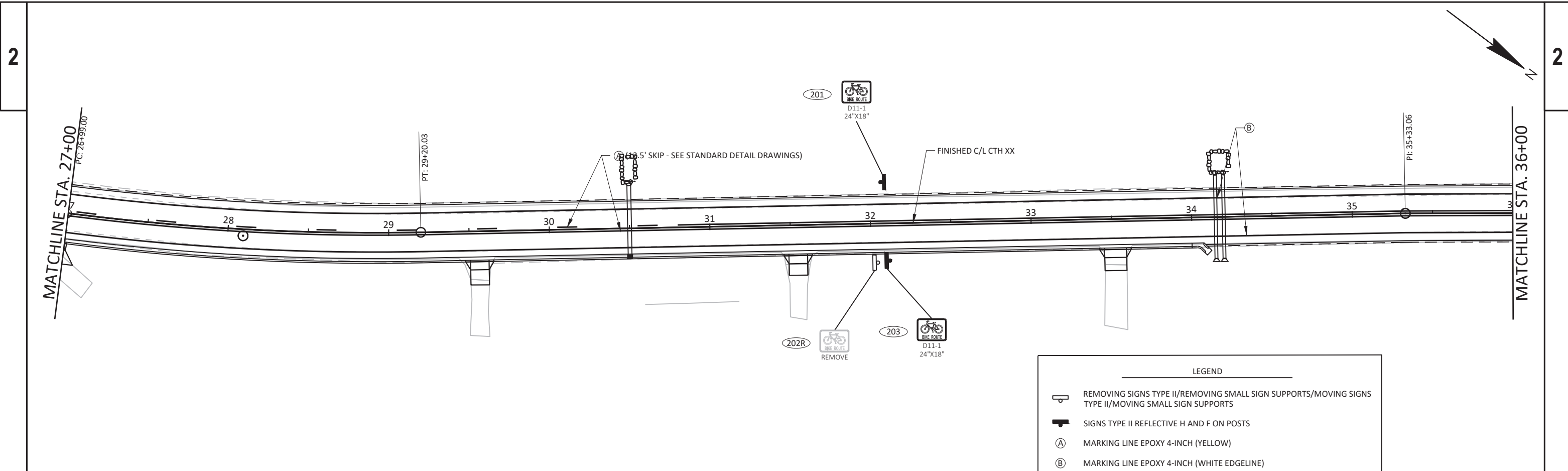
LEGEND

-  REMOVING SIGNS TYPE II/REMOVING SMALL SIGN SUPPORTS/MOVING SIGNS TYPE II/MOVING SMALL SIGN SUPPORTS
-  SIGNS TYPE II REFLECTIVE H AND F ON POSTS
-  MARKING LINE EPOXY 4-INCH (YELLOW)
-  MARKING LINE EPOXY 4-INCH (WHITE EDGELINE)
-  MARKING STOP LINE EPOXY 18-INCH
-  MARKING LINE EPOXY 8-INCH
-  EXISTING SIGN TO REMAIN
-  DESIGNATES SIGN NUMBER

* VILLAGE WILL REMOVE STREET SIGNS PRIOR TO CONSTRUCTION AND RE-ERECT POST CONSTRUCTION

NOTE: THE FINAL LOCATION FOR ALL PERMANENT SIGNING SHALL BE VERIFIED BY THE ENGINEER IN THE FIELD.

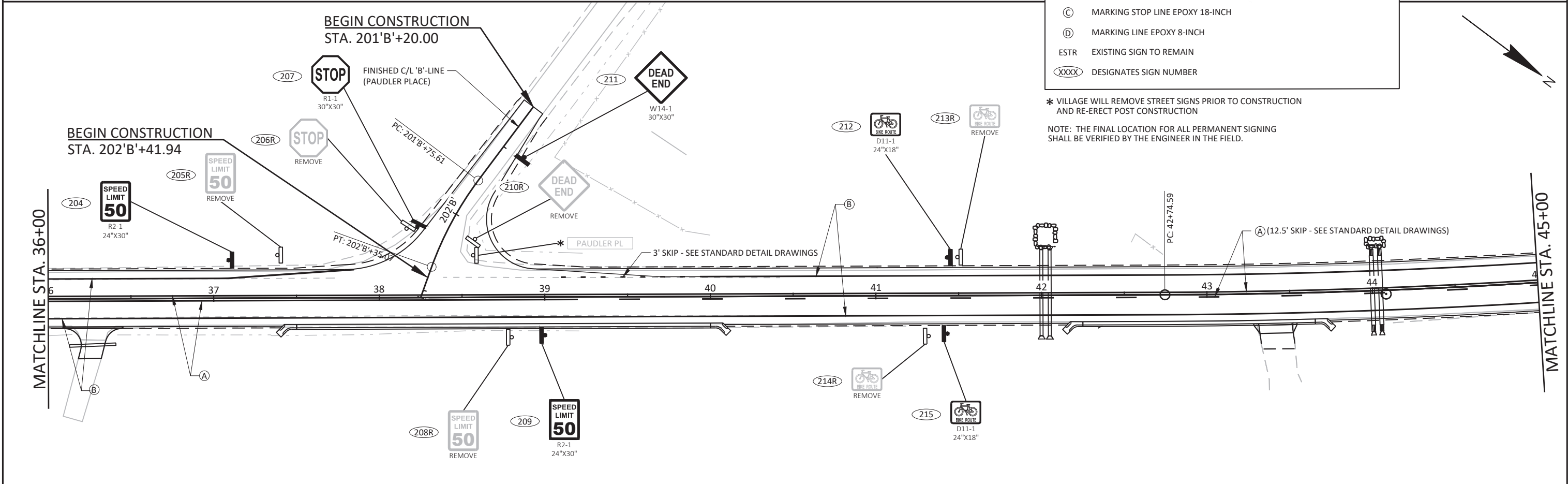




LEGEND

- REMOVING SIGNS TYPE II/REMOVING SMALL SIGN SUPPORTS/MOVING SIGNS TYPE II/MOVING SMALL SIGN SUPPORTS
- SIGNS TYPE II REFLECTIVE H AND F ON POSTS
- MARKING LINE EPOXY 4-INCH (YELLOW)
- MARKING LINE EPOXY 4-INCH (WHITE EDGELINE)
- MARKING STOP LINE EPOXY 18-INCH
- MARKING LINE EPOXY 8-INCH
- EXISTING SIGN TO REMAIN
- DESIGNATES SIGN NUMBER

* VILLAGE WILL REMOVE STREET SIGNS PRIOR TO CONSTRUCTION AND RE-ERECT POST CONSTRUCTION
 NOTE: THE FINAL LOCATION FOR ALL PERMANENT SIGNING SHALL BE VERIFIED BY THE ENGINEER IN THE FIELD.



MATCHLINE STA. 45+00

MATCHLINE STA. 54+00

LEGEND

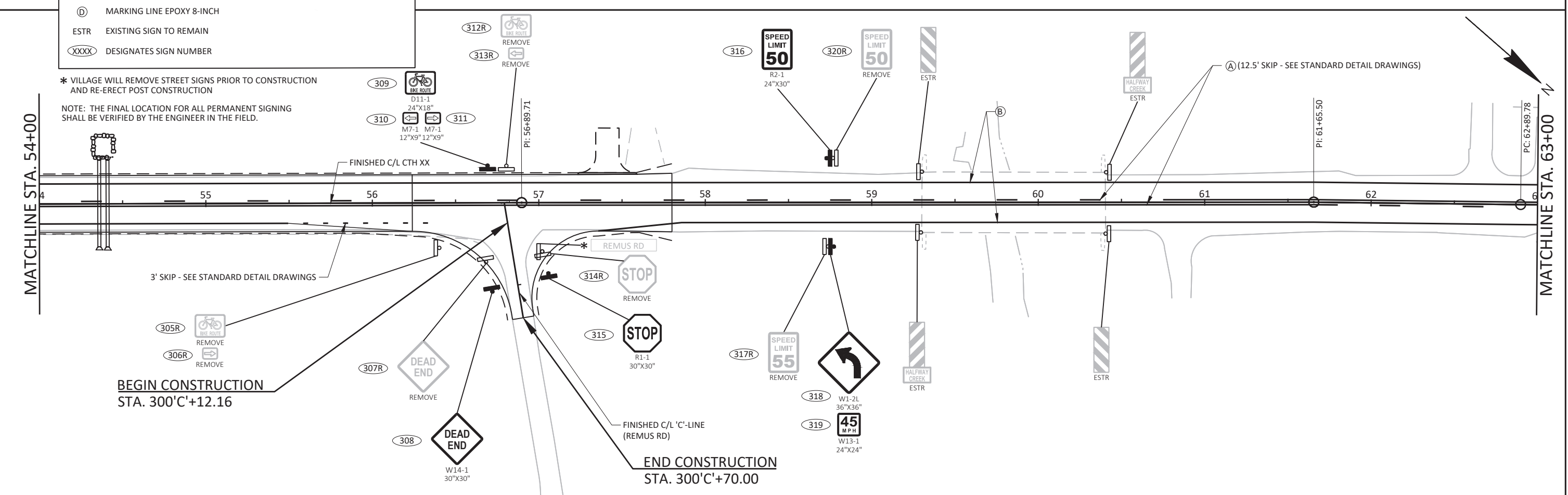
- REMOVING SIGNS TYPE II/REMOVING SMALL SIGN SUPPORTS/MOVING SIGNS TYPE II/MOVING SMALL SIGN SUPPORTS
- SIGNS TYPE II REFLECTIVE H AND F ON POSTS
- (A) MARKING LINE EPOXY 4-INCH (YELLOW)
- (B) MARKING LINE EPOXY 4-INCH (WHITE EDGELINE)
- (C) MARKING STOP LINE EPOXY 18-INCH
- (D) MARKING LINE EPOXY 8-INCH
- ESTR EXISTING SIGN TO REMAIN
- XXXX DESIGNATES SIGN NUMBER

* VILLAGE WILL REMOVE STREET SIGNS PRIOR TO CONSTRUCTION AND RE-ERECT POST CONSTRUCTION

NOTE: THE FINAL LOCATION FOR ALL PERMANENT SIGNING SHALL BE VERIFIED BY THE ENGINEER IN THE FIELD.

MATCHLINE STA. 54+00









MATCHLINE STA. 63+00



MATCHLINE STA. 63+00

MATCHLINE STA. 72+00

LEGEND

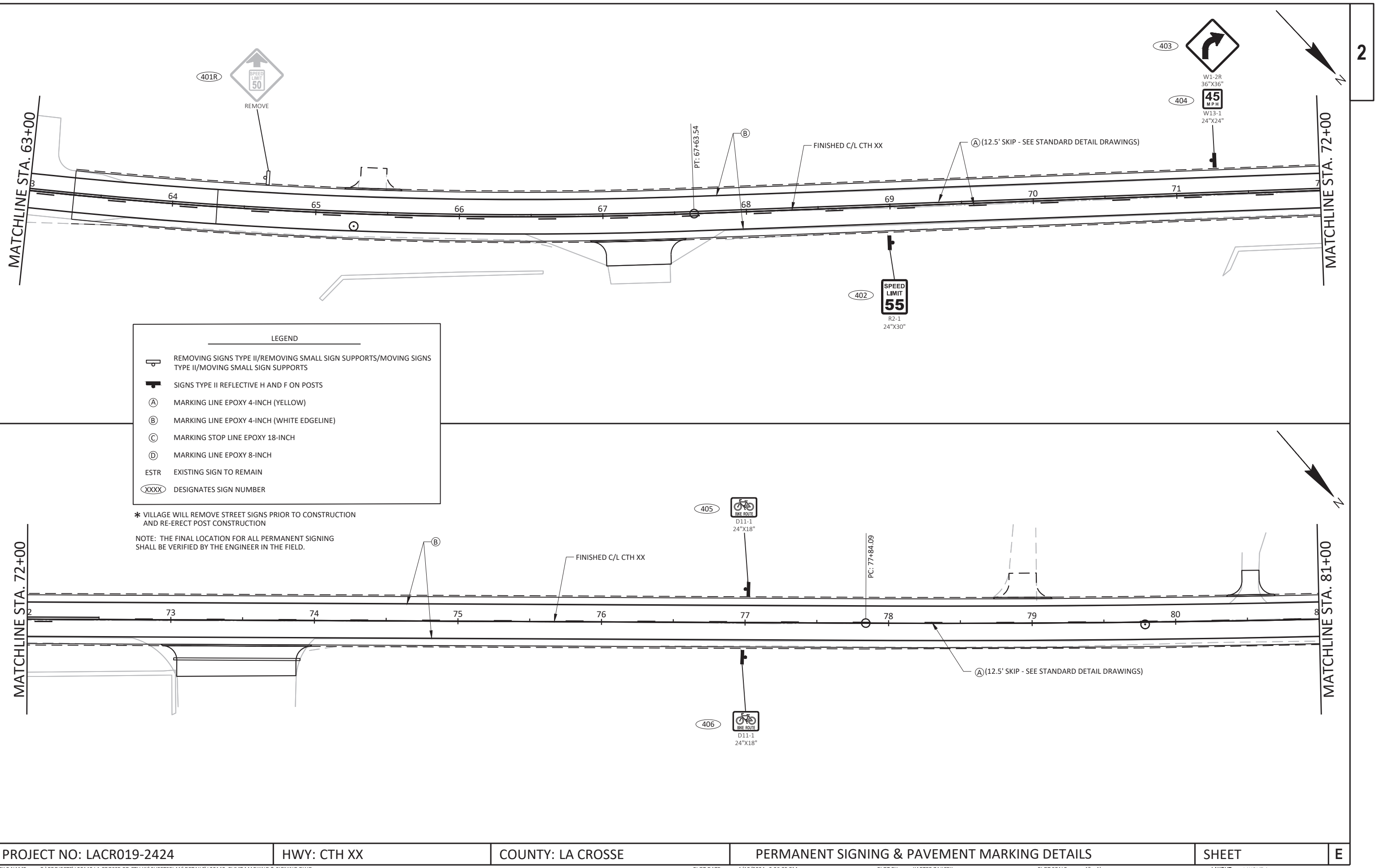
-  REMOVING SIGNS TYPE II/REMOVING SMALL SIGN SUPPORTS/MOVING SIGNS TYPE II/MOVING SMALL SIGN SUPPORTS
-  SIGNS TYPE II REFLECTIVE H AND F ON POSTS
-  MARKING LINE EPOXY 4-INCH (YELLOW)
-  MARKING LINE EPOXY 4-INCH (WHITE EDGELINE)
-  MARKING STOP LINE EPOXY 18-INCH
-  MARKING LINE EPOXY 8-INCH
-  EXSTR EXISTING SIGN TO REMAIN
-  (XXXX) DESIGNATES SIGN NUMBER

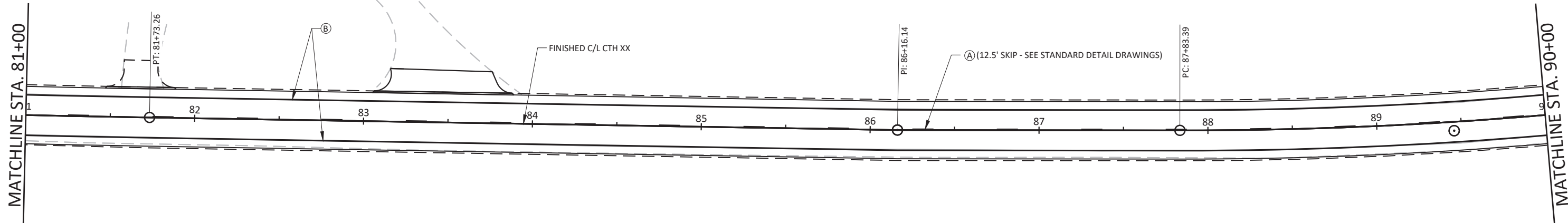
* VILLAGE WILL REMOVE STREET SIGNS PRIOR TO CONSTRUCTION AND RE-ERECT POST CONSTRUCTION

NOTE: THE FINAL LOCATION FOR ALL PERMANENT SIGNING SHALL BE VERIFIED BY THE ENGINEER IN THE FIELD.

MATCHLINE STA. 72+00

MATCHLINE STA. 81+00




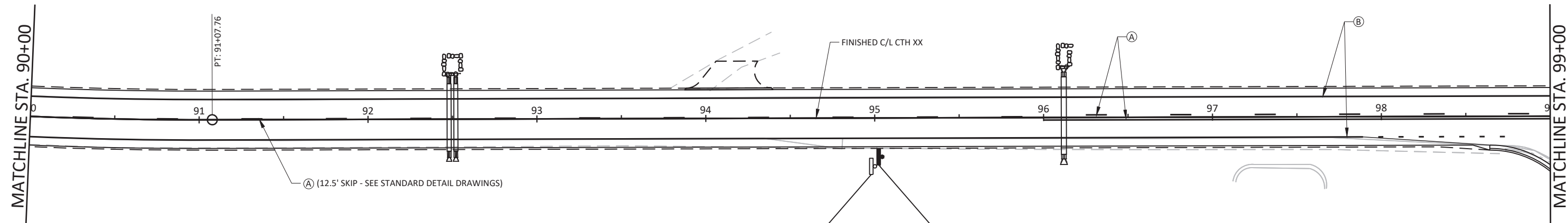


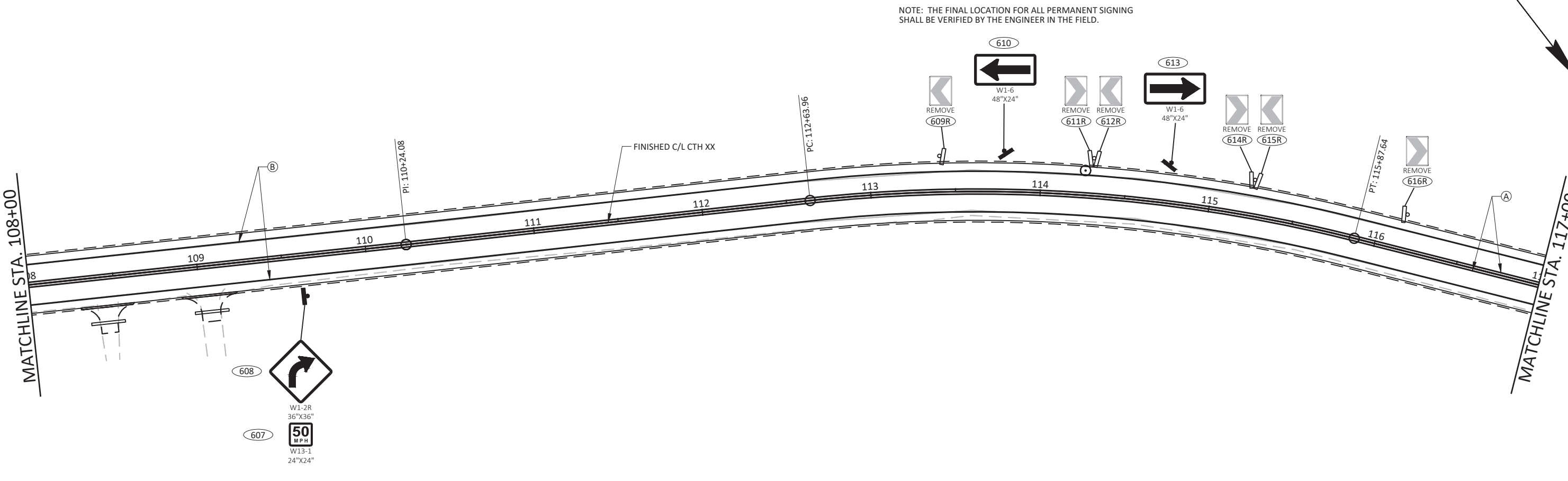
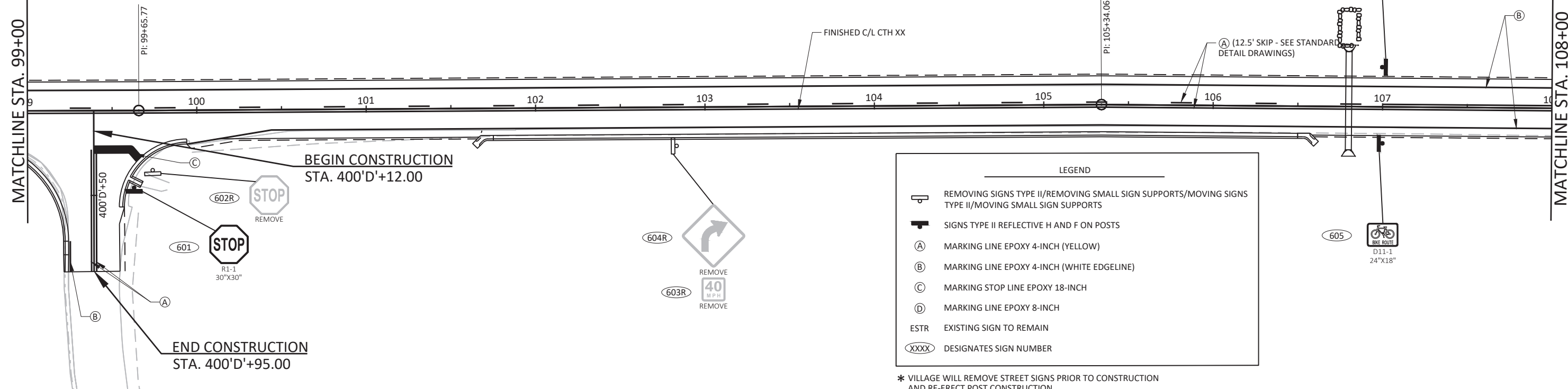
LEGEND

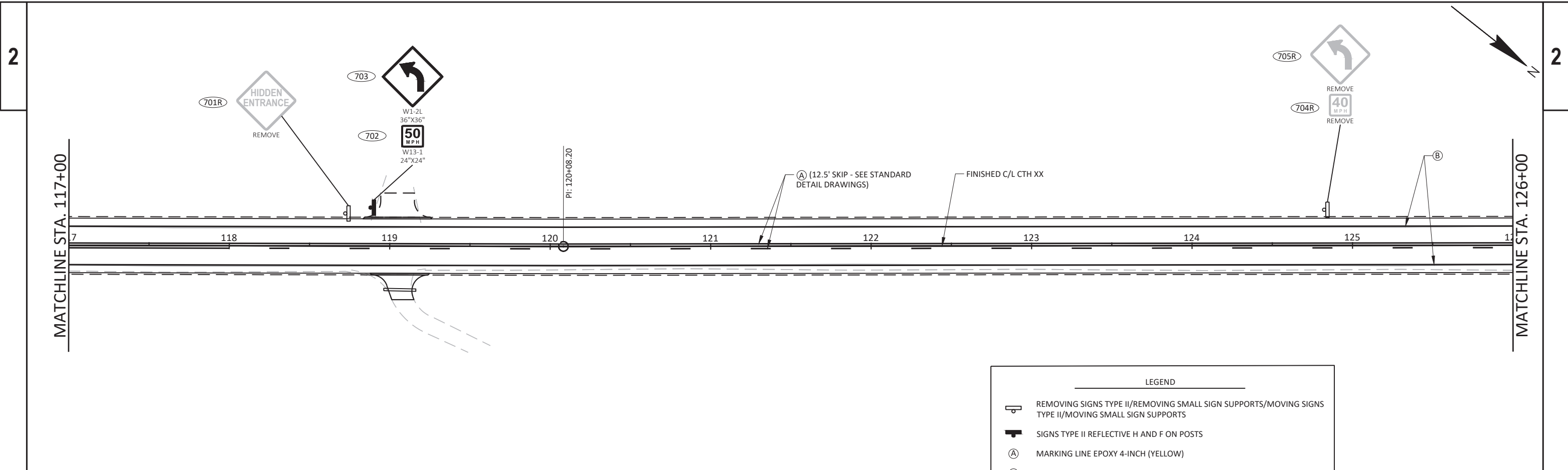
	REMOVING SIGNS TYPE II/REMOVING SMALL SIGN SUPPORTS/MOVING SIGNS TYPE II/MOVING SMALL SIGN SUPPORTS
	SIGNS TYPE II REFLECTIVE H AND F ON POSTS
	MARKING LINE EPOXY 4-INCH (YELLOW)
	MARKING LINE EPOXY 4-INCH (WHITE EDGELINE)
	MARKING STOP LINE EPOXY 18-INCH
	MARKING LINE EPOXY 8-INCH
	EXISTING SIGN TO REMAIN
	DESIGNATES SIGN NUMBER

* VILLAGE WILL REMOVE STREET SIGNS PRIOR TO CONSTRUCTION AND RE-ERECT POST CONSTRUCTION

NOTE: THE FINAL LOCATION FOR ALL PERMANENT SIGNING SHALL BE VERIFIED BY THE ENGINEER IN THE FIELD.



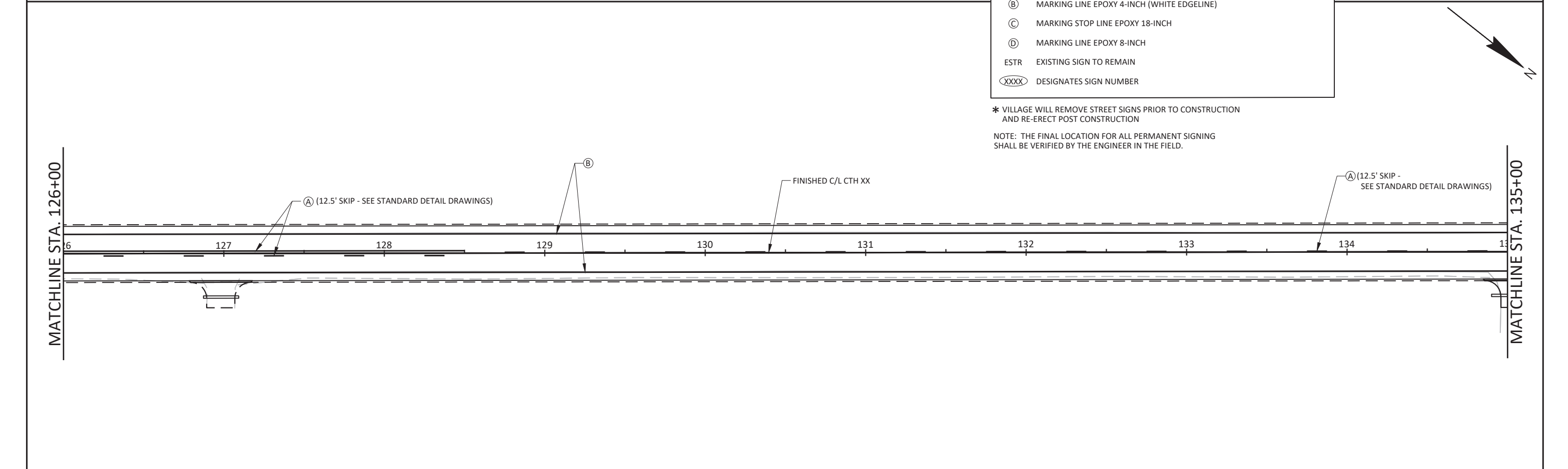


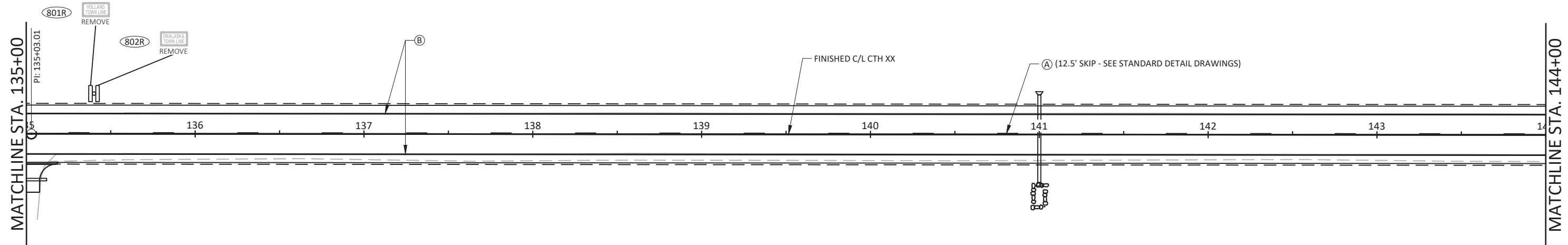


LEGEND	
	REMOVING SIGNS TYPE II/REMOVING SMALL SIGN SUPPORTS/MOVING SIGNS TYPE II/MOVING SMALL SIGN SUPPORTS
	SIGNS TYPE II REFLECTIVE H AND F ON POSTS
	MARKING LINE EPOXY 4-INCH (YELLOW)
	MARKING LINE EPOXY 4-INCH (WHITE EDGELINE)
	MARKING STOP LINE EPOXY 18-INCH
	MARKING LINE EPOXY 8-INCH
	EXISTING SIGN TO REMAIN
	DESIGNATES SIGN NUMBER









* VILLAGE WILL REMOVE STREET SIGNS PRIOR TO CONSTRUCTION AND RE-ERECT POST CONSTRUCTION

NOTE: THE FINAL LOCATION FOR ALL PERMANENT SIGNING SHALL BE VERIFIED BY THE ENGINEER IN THE FIELD.



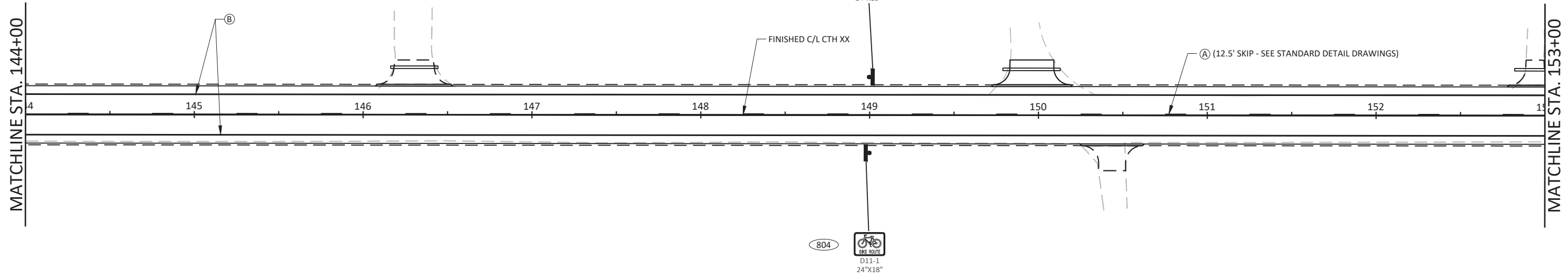


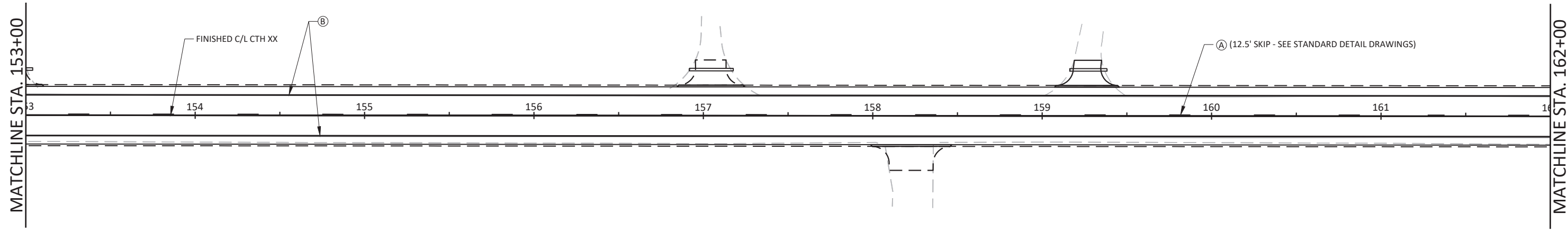
LEGEND

-  REMOVING SIGNS TYPE II/REMOVING SMALL SIGN SUPPORTS/MOVING SIGNS TYPE II/MOVING SMALL SIGN SUPPORTS
-  SIGNS TYPE II REFLECTIVE H AND F ON POSTS
-  MARKING LINE EPOXY 4-INCH (YELLOW)
-  MARKING LINE EPOXY 4-INCH (WHITE EDGELINE)
-  MARKING STOP LINE EPOXY 18-INCH
-  MARKING LINE EPOXY 8-INCH
-  EXISTING SIGN TO REMAIN
-  DESIGNATES SIGN NUMBER









* VILLAGE WILL REMOVE STREET SIGNS PRIOR TO CONSTRUCTION AND RE-ERECT POST CONSTRUCTION

NOTE: THE FINAL LOCATION FOR ALL PERMANENT SIGNING SHALL BE VERIFIED BY THE ENGINEER IN THE FIELD.



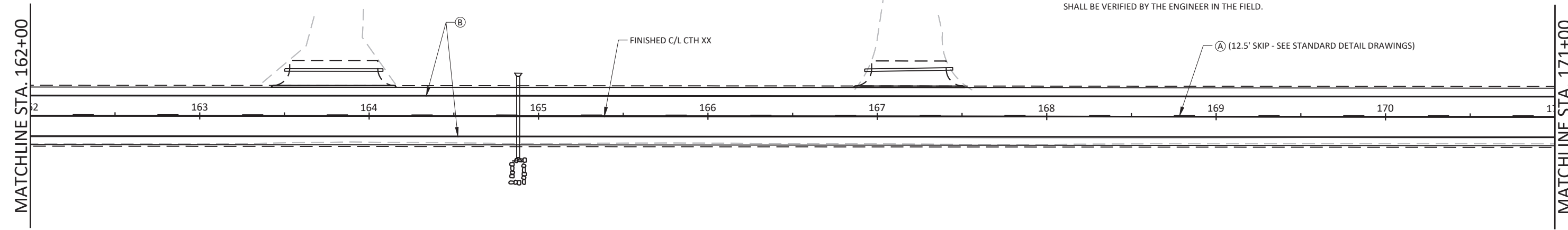


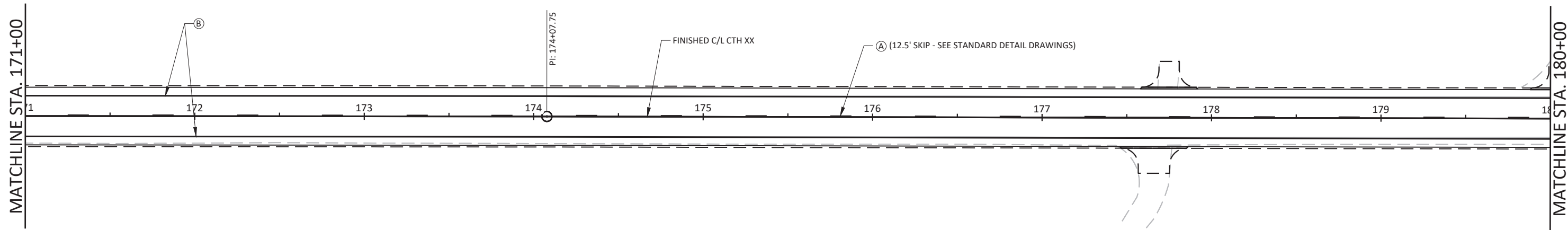
LEGEND

-  REMOVING SIGNS TYPE II/REMOVING SMALL SIGN SUPPORTS/MOVING SIGNS TYPE II/MOVING SMALL SIGN SUPPORTS
-  SIGNS TYPE II REFLECTIVE H AND F ON POSTS
-  (A) MARKING LINE EPOXY 4-INCH (YELLOW)
-  (B) MARKING LINE EPOXY 4-INCH (WHITE EDGELINE)
-  (C) MARKING STOP LINE EPOXY 18-INCH
-  (D) MARKING LINE EPOXY 8-INCH
-  ESTR EXISTING SIGN TO REMAIN
-  (XXXX) DESIGNATES SIGN NUMBER









* VILLAGE WILL REMOVE STREET SIGNS PRIOR TO CONSTRUCTION AND RE-ERECT POST CONSTRUCTION

NOTE: THE FINAL LOCATION FOR ALL PERMANENT SIGNING SHALL BE VERIFIED BY THE ENGINEER IN THE FIELD.



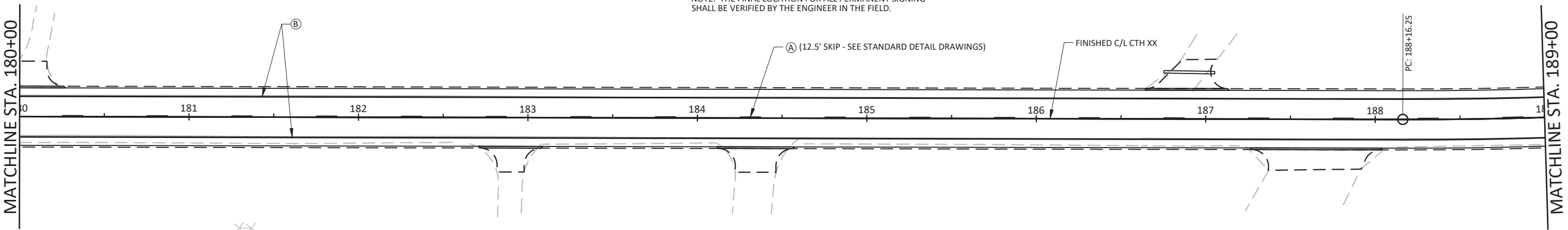


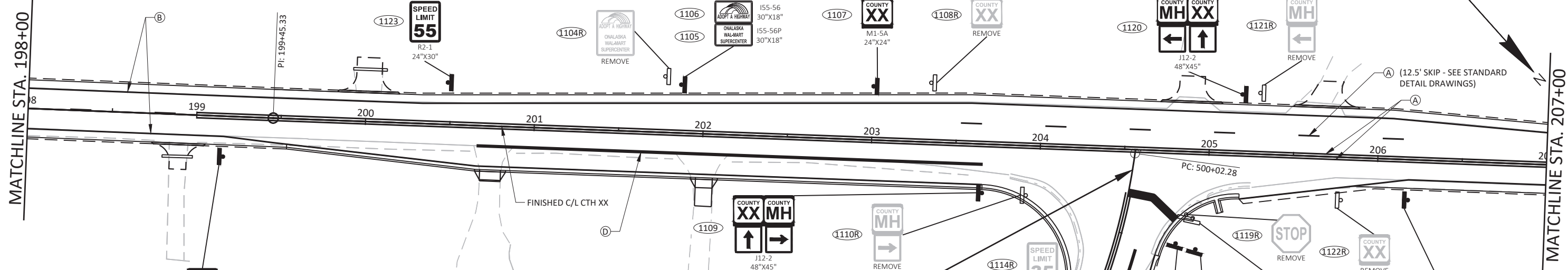
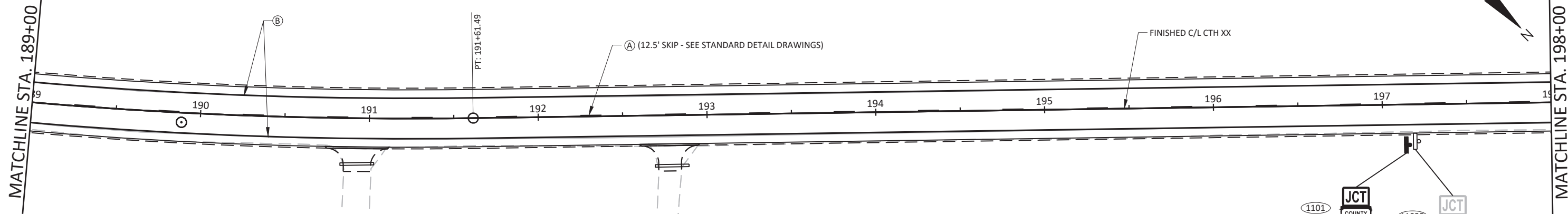
LEGEND

-  REMOVING SIGNS TYPE II/REMOVING SMALL SIGN SUPPORTS/MOVING SIGNS TYPE II/MOVING SMALL SIGN SUPPORTS
-  SIGNS TYPE II REFLECTIVE H AND F ON POSTS
-  (A) MARKING LINE EPOXY 4-INCH (YELLOW)
-  (B) MARKING LINE EPOXY 4-INCH (WHITE EDGELINE)
-  (C) MARKING STOP LINE EPOXY 18-INCH
-  (D) MARKING LINE EPOXY 8-INCH
-  ESTR EXISTING SIGN TO REMAIN
-  (XXXX) DESIGNATES SIGN NUMBER

* VILLAGE WILL REMOVE STREET SIGNS PRIOR TO CONSTRUCTION AND RE-ERECT POST CONSTRUCTION

NOTE: THE FINAL LOCATION FOR ALL PERMANENT SIGNING SHALL BE VERIFIED BY THE ENGINEER IN THE FIELD.





LEGEND

- REMOVING SIGNS TYPE II/REMOVING SMALL SIGN SUPPORTS/MOVING SIGNS TYPE II/MOVING SMALL SIGN SUPPORTS
- SIGNS TYPE II REFLECTIVE H AND F ON POSTS
- MARKING LINE EPOXY 4-INCH (YELLOW)
- MARKING LINE EPOXY 4-INCH (WHITE EDGELINE)
- MARKING STOP LINE EPOXY 18-INCH
- MARKING LINE EPOXY 8-INCH
- EXISTING SIGN TO REMAIN
- DESIGNATES SIGN NUMBER

* VILLAGE WILL REMOVE STREET SIGNS PRIOR TO CONSTRUCTION AND RE-ERECT POST CONSTRUCTION

NOTE: THE FINAL LOCATION FOR ALL PERMANENT SIGNING SHALL BE VERIFIED BY THE ENGINEER IN THE FIELD.

BEGIN CONSTRUCTION
STA. 500'E+12.07

END CONSTRUCTION
STA. 503'E+50

MATCHLINE STA. 207+00

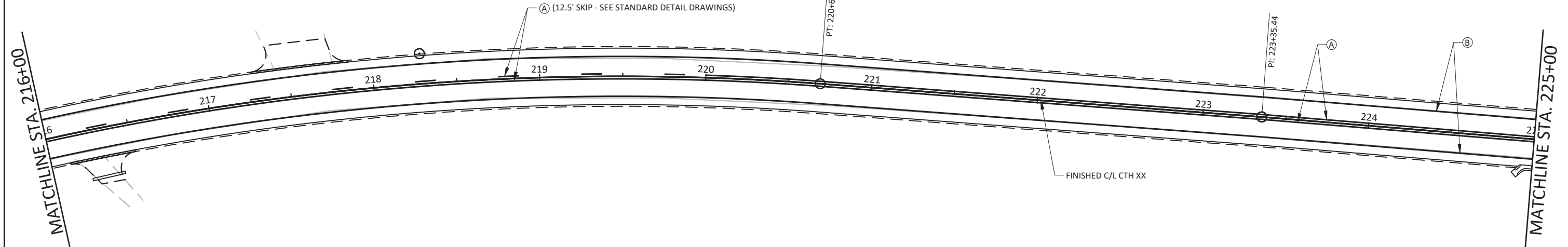
MATCHLINE STA. 216+00

LEGEND

- REMOVING SIGNS TYPE II/REMOVING SMALL SIGN SUPPORTS/MOVING SIGNS TYPE II/MOVING SMALL SIGN SUPPORTS
- SIGNS TYPE II REFLECTIVE H AND F ON POSTS
- MARKING LINE EPOXY 4-INCH (YELLOW)
- MARKING LINE EPOXY 4-INCH (WHITE EDGELINE)
- MARKING STOP LINE EPOXY 18-INCH
- MARKING LINE EPOXY 8-INCH
- ESTR EXISTING SIGN TO REMAIN
- DESIGNATES SIGN NUMBER

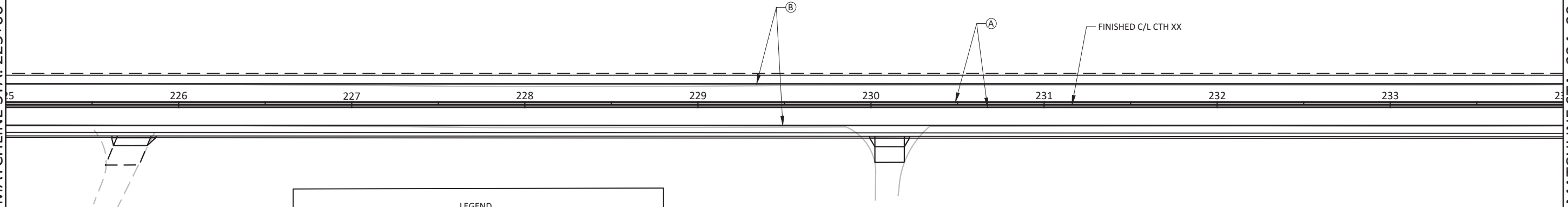
* VILLAGE WILL REMOVE STREET SIGNS PRIOR TO CONSTRUCTION AND RE-ERECT POST CONSTRUCTION

NOTE: THE FINAL LOCATION FOR ALL PERMANENT SIGNING SHALL BE VERIFIED BY THE ENGINEER IN THE FIELD.











MATCHLINE STA. 225+00

MATCHLINE STA. 234+00



LEGEND

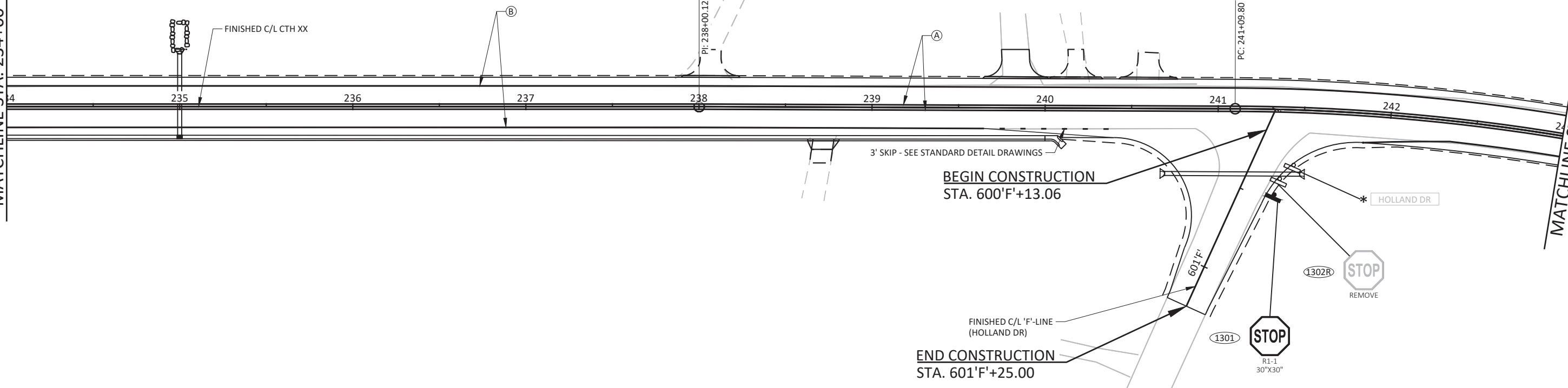
-  REMOVING SIGNS TYPE II/REMOVING SMALL SIGN SUPPORTS/MOVING SIGNS TYPE II/MOVING SMALL SIGN SUPPORTS
-  SIGNS TYPE II REFLECTIVE H AND F ON POSTS
-  MARKING LINE EPOXY 4-INCH (YELLOW)
-  MARKING LINE EPOXY 4-INCH (WHITE EDGELINE)
-  MARKING STOP LINE EPOXY 18-INCH
-  MARKING LINE EPOXY 8-INCH
-  EXISTING SIGN TO REMAIN
-  DESIGNATES SIGN NUMBER

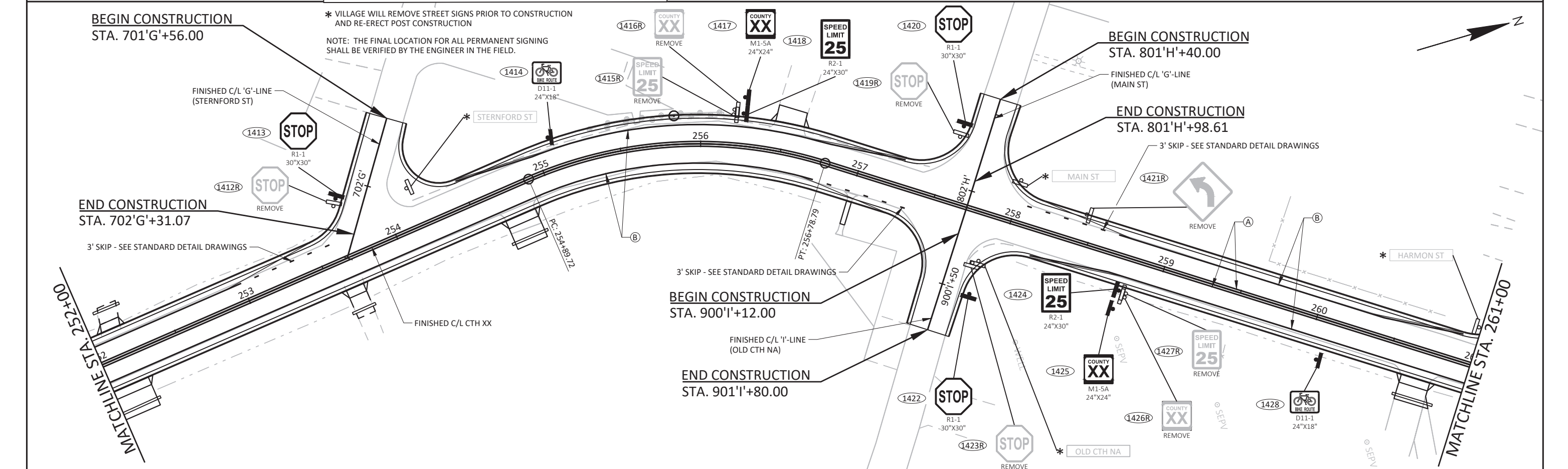
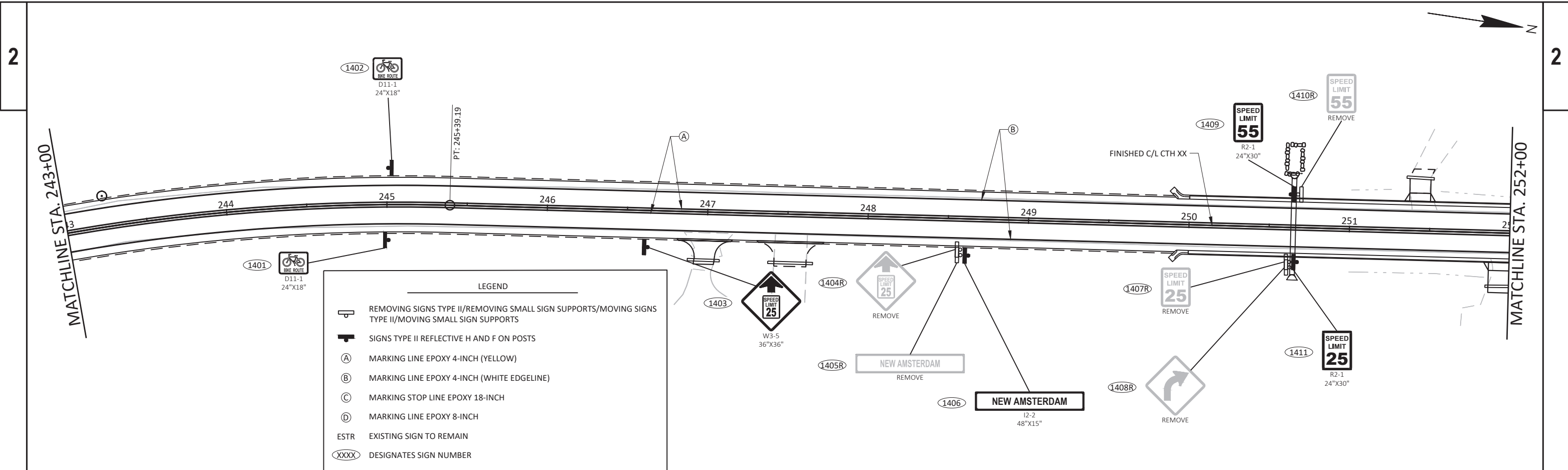
* VILLAGE WILL REMOVE STREET SIGNS PRIOR TO CONSTRUCTION AND RE-ERECT POST CONSTRUCTION

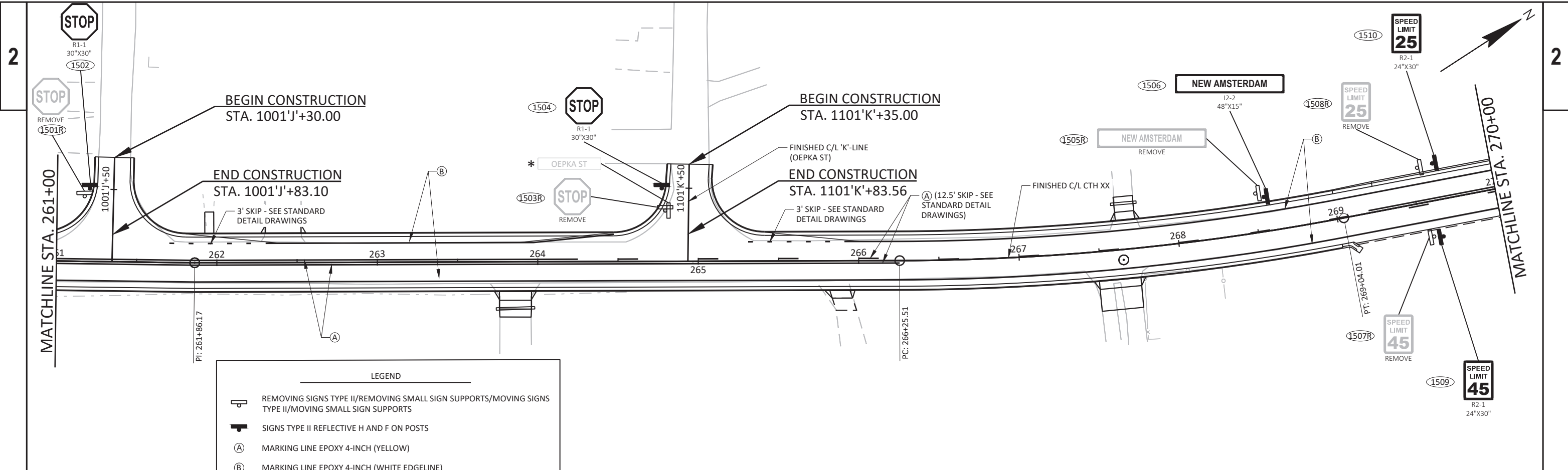
NOTE: THE FINAL LOCATION FOR ALL PERMANENT SIGNING SHALL BE VERIFIED BY THE ENGINEER IN THE FIELD.

MATCHLINE STA. 234+00

MATCHLINE STA. 243+00





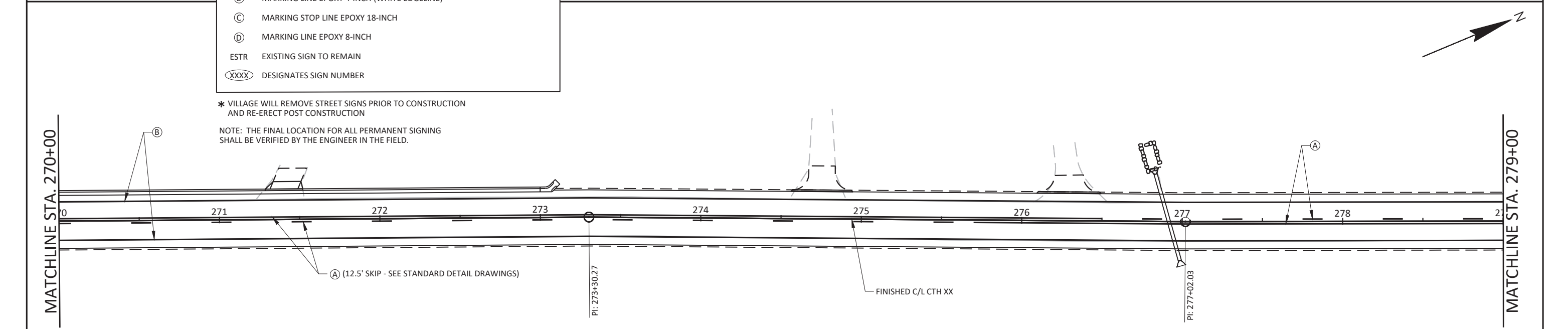


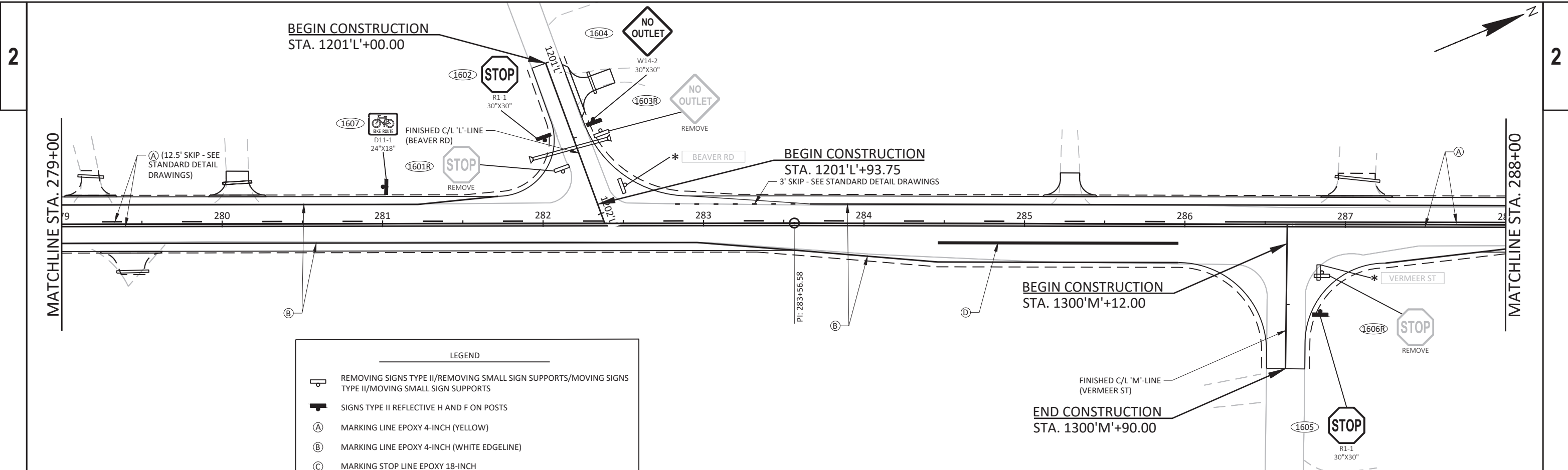
LEGEND

	REMOVING SIGNS TYPE II/REMOVING SMALL SIGN SUPPORTS/MOVING SIGNS TYPE II/MOVING SMALL SIGN SUPPORTS
	SIGNS TYPE II REFLECTIVE H AND F ON POSTS
(A)	MARKING LINE EPOXY 4-INCH (YELLOW)
(B)	MARKING LINE EPOXY 4-INCH (WHITE EDGELINE)
(C)	MARKING STOP LINE EPOXY 18-INCH
(D)	MARKING LINE EPOXY 8-INCH
ESTR	EXISTING SIGN TO REMAIN
(XXXX)	DESIGNATES SIGN NUMBER









* VILLAGE WILL REMOVE STREET SIGNS PRIOR TO CONSTRUCTION AND RE-ERECT POST CONSTRUCTION

NOTE: THE FINAL LOCATION FOR ALL PERMANENT SIGNING SHALL BE VERIFIED BY THE ENGINEER IN THE FIELD.



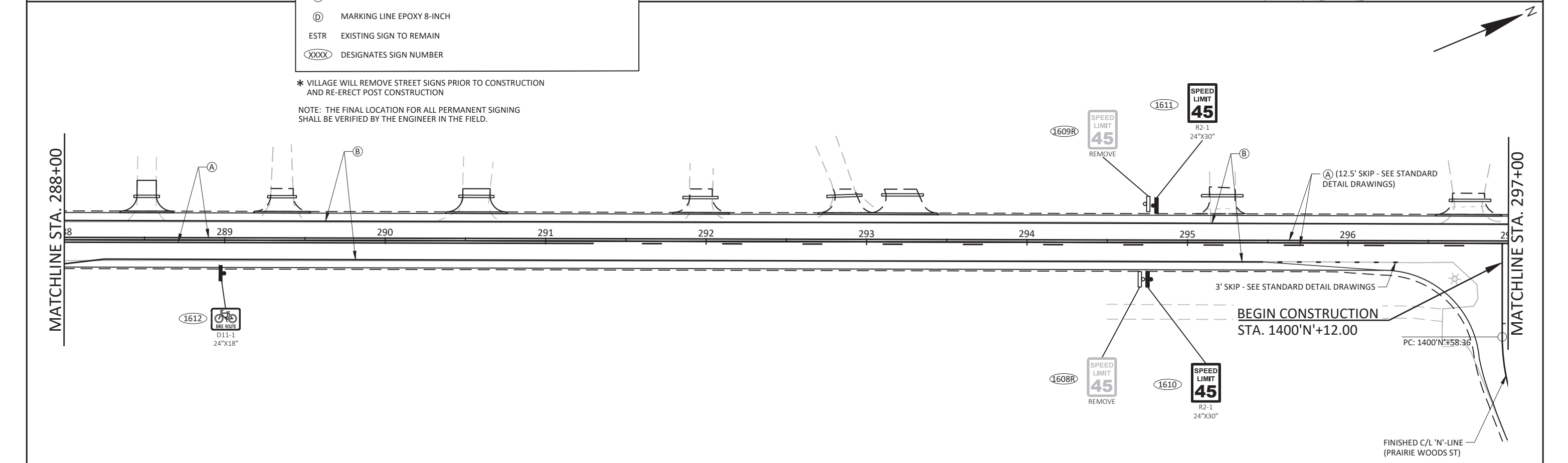


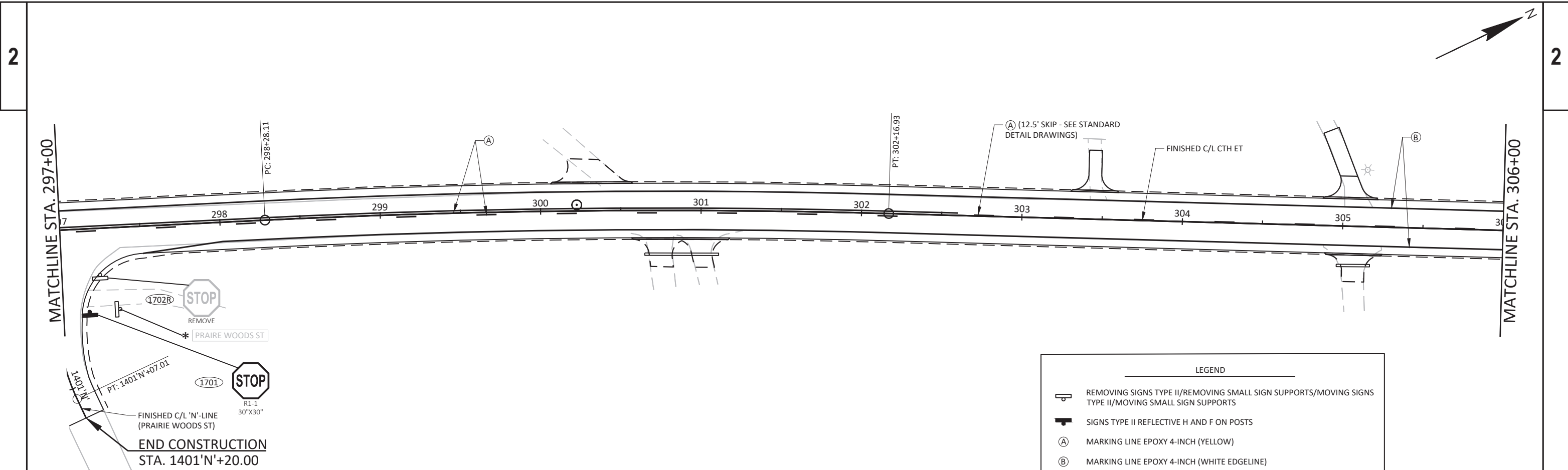
LEGEND

-  REMOVING SIGNS TYPE II/REMOVING SMALL SIGN SUPPORTS/MOVING SIGNS TYPE II/MOVING SMALL SIGN SUPPORTS
-  SIGNS TYPE II REFLECTIVE H AND F ON POSTS
-  MARKING LINE EPOXY 4-INCH (YELLOW)
-  MARKING LINE EPOXY 4-INCH (WHITE EDGELINE)
-  MARKING STOP LINE EPOXY 18-INCH
-  MARKING LINE EPOXY 8-INCH
-  EXSTR EXISTING SIGN TO REMAIN
-  (XXXX) DESIGNATES SIGN NUMBER

* VILLAGE WILL REMOVE STREET SIGNS PRIOR TO CONSTRUCTION AND RE-ERECT POST CONSTRUCTION

NOTE: THE FINAL LOCATION FOR ALL PERMANENT SIGNING SHALL BE VERIFIED BY THE ENGINEER IN THE FIELD.





LEGEND	
	REMOVING SIGNS TYPE II/REMOVING SMALL SIGN SUPPORTS/MOVING SIGNS TYPE II/MOVING SMALL SIGN SUPPORTS
	SIGNS TYPE II REFLECTIVE H AND F ON POSTS
	MARKING LINE EPOXY 4-INCH (YELLOW)
	MARKING LINE EPOXY 4-INCH (WHITE EDGELINE)
	MARKING STOP LINE EPOXY 18-INCH
	MARKING LINE EPOXY 8-INCH
	EXISTING SIGN TO REMAIN
	DESIGNATES SIGN NUMBER

* VILLAGE WILL REMOVE STREET SIGNS PRIOR TO CONSTRUCTION AND RE-ERECT POST CONSTRUCTION

NOTE: THE FINAL LOCATION FOR ALL PERMANENT SIGNING SHALL BE VERIFIED BY THE ENGINEER IN THE FIELD.

