PLAN OF PROPOSED IMPROVEMENT

FOR

COUNTY HIGHWAY 'NN'

From County Highway M to State Highway 162

IN THE

Town of Greenfield & Town of Washington
La Crosse County, Wisconsin

VICINITY MAP
(South East LaCrosse Co.)

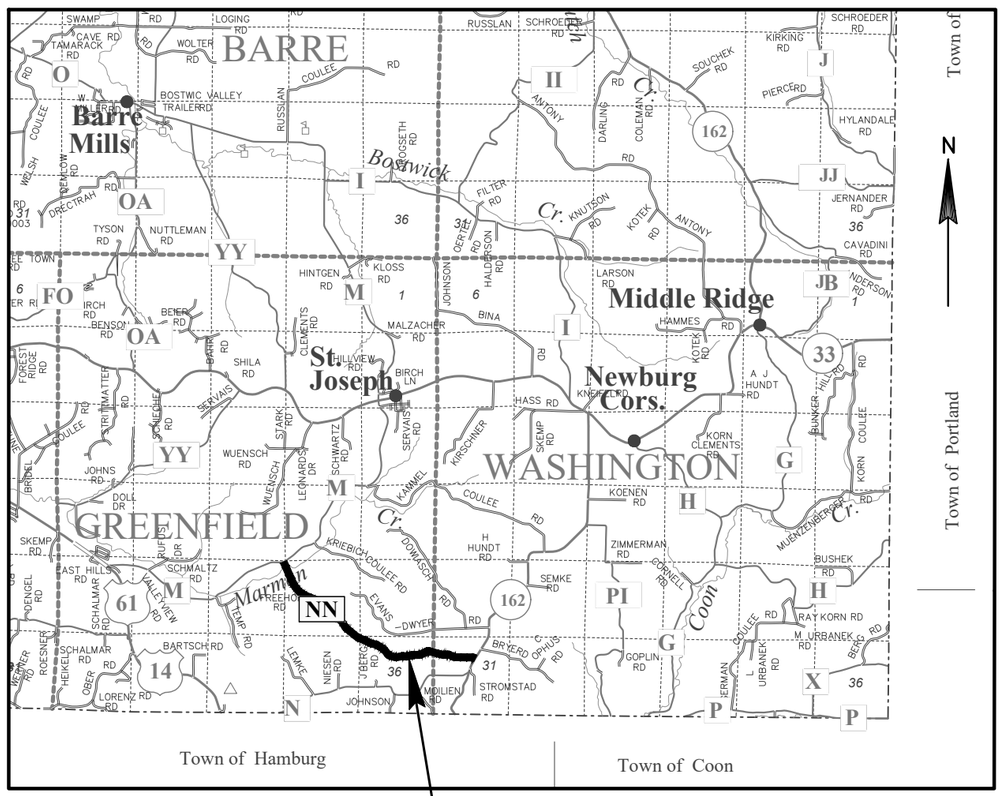

LAYOUT
SCALE 0 1 MI. 2 MI.

HORIZONTAL POSITIONS SHOWN ON THIS PLAN ARE WISCONSIN COORDINATE REFERENCE SYSTEM (WISCRS), LACROSSE COUNTY, NAD83 (2011), IN U.S. SURVEY FEET. POSITIONS SHOWN ARE GRID COORDINATES, GRID BEARINGS, AND GRID DISTANCES. GRID DISTANCES ARE THE SAME AS GROUND DISTANCES. ELEVATIONS ARE REFERENCED TO NAVD 88 (2012). GPS DERIVED ELEVATIONS ARE BASED ON GEOID 12A.

INDEX OF SHEETS

LA CROSSE COUNTY, WISCONSIN

Original Plans Prepared by

SEH
Building a Better World for All of Us®
Short Elliott Hendrickson Inc.
329 Jay Street, Suite 301
La Crosse, WI 54601-4034
608.782.3161 main
www.sehinc.com

PRELIMINARY NOT FOR BIDDING OR CONSTRUCTION

(Signature) (Date)

Accepted For
the
LaCrosse County Highway Department
by:

(Signature) (Date)

(Title of Official)

LA CROSSE COUNTY

FILE NO. 159839

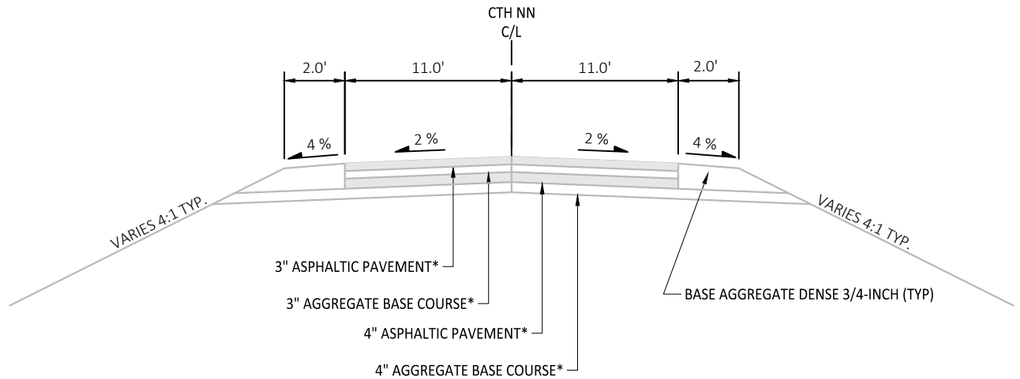

NOTE:

*SEE BORING LOG FOR ASPHALT AND BASE DEPTHS.

TYPICAL EXISTING SECTION

CTH NN

STA 31+38 - STA 194+64

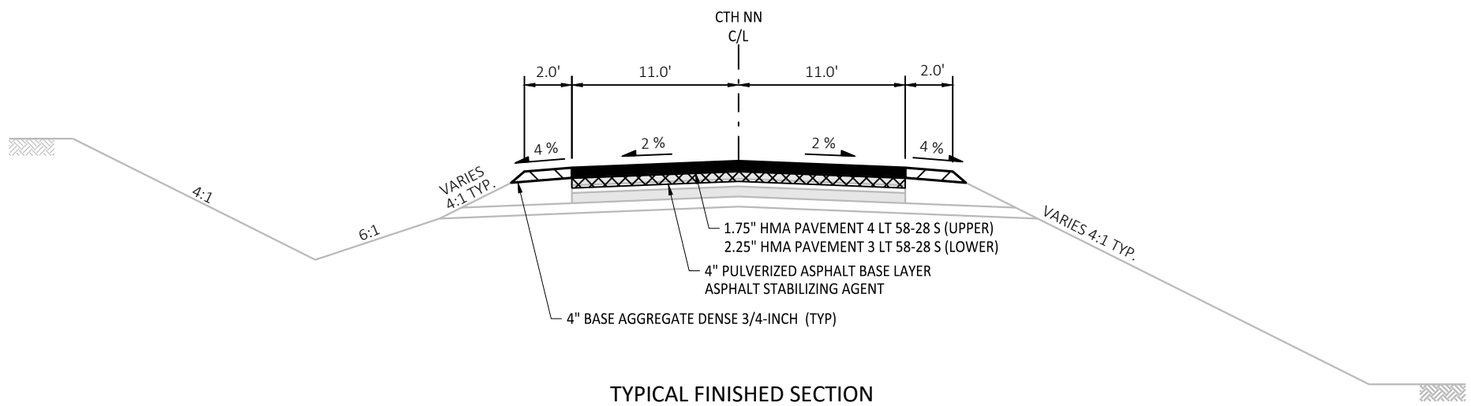

TYPICAL FINISHED SECTION

CTH NN

STA 31+38 - STA 102+19.17

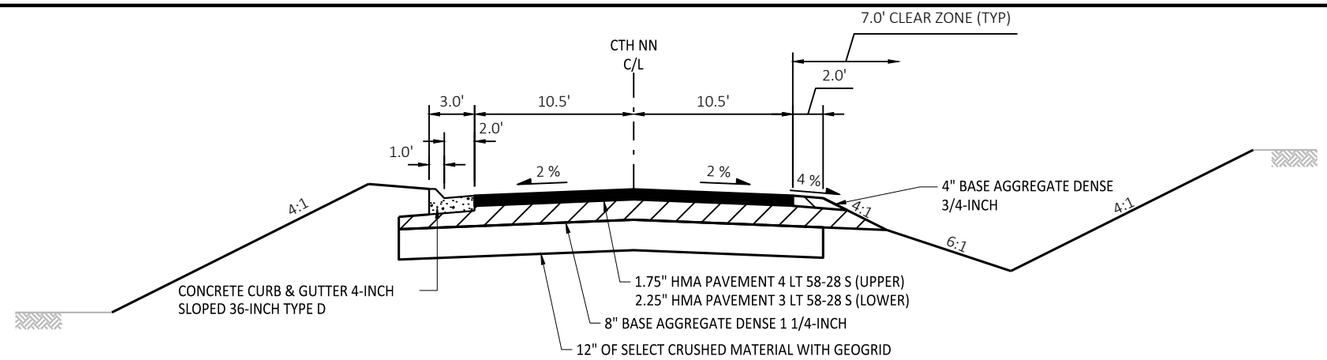

TYPICAL FINISHED SECTION

CTH NN

STA 102+19.17 - STA 126+93
STA 128+75 - STA 132+75
STA 160+43 - STA 161+93

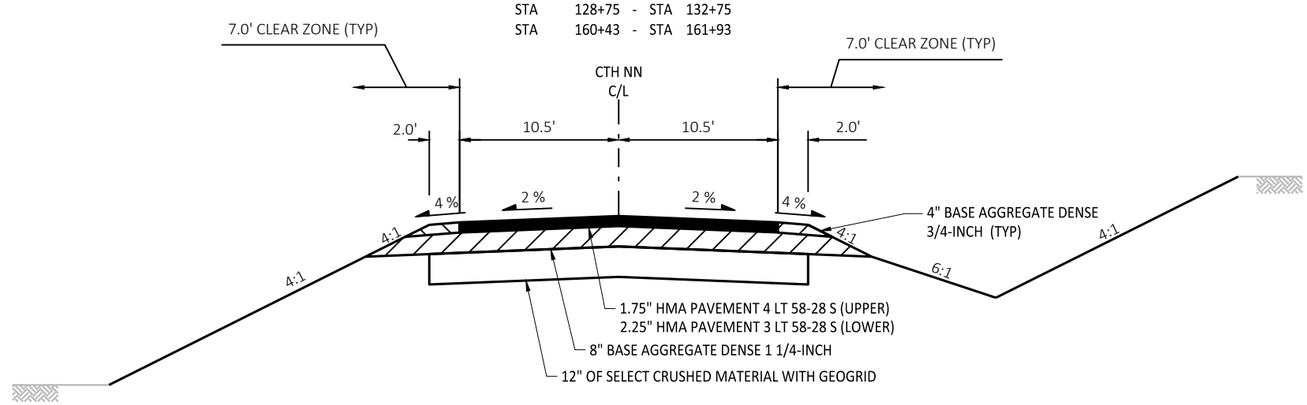

TYPICAL FINISHED SECTION

CTH NN

STA 126+93 - STA 128+75
STA 132+75 - STA 140+43
STA 145+50 - STA 147+50
STA 151+93 - STA 160+43
STA 161+93 - STA 169+93
STA 189+00 - STA 194+64

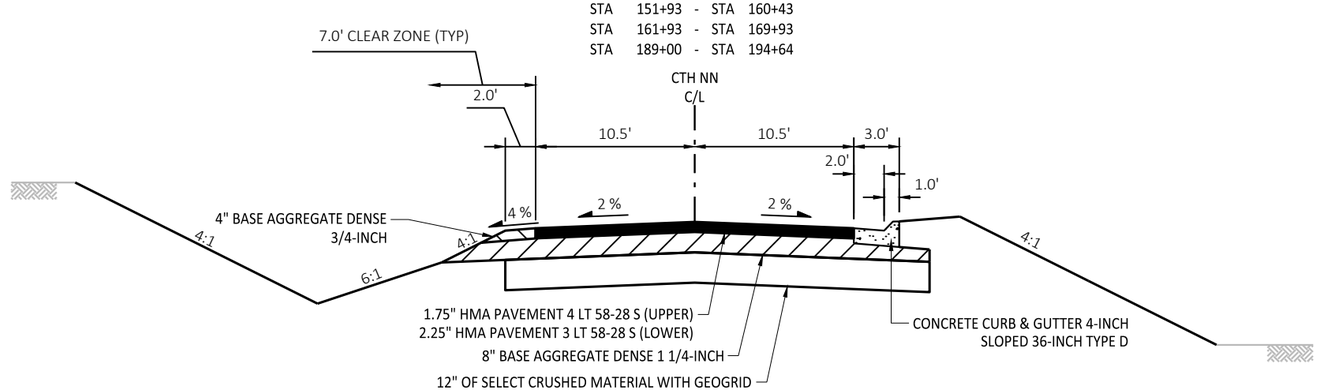

TYPICAL FINISHED SECTION

CTH NN

STA 140+43 - STA 145+50
STA 147+50 - STA 151+93
STA 161+93 - STA 189+00

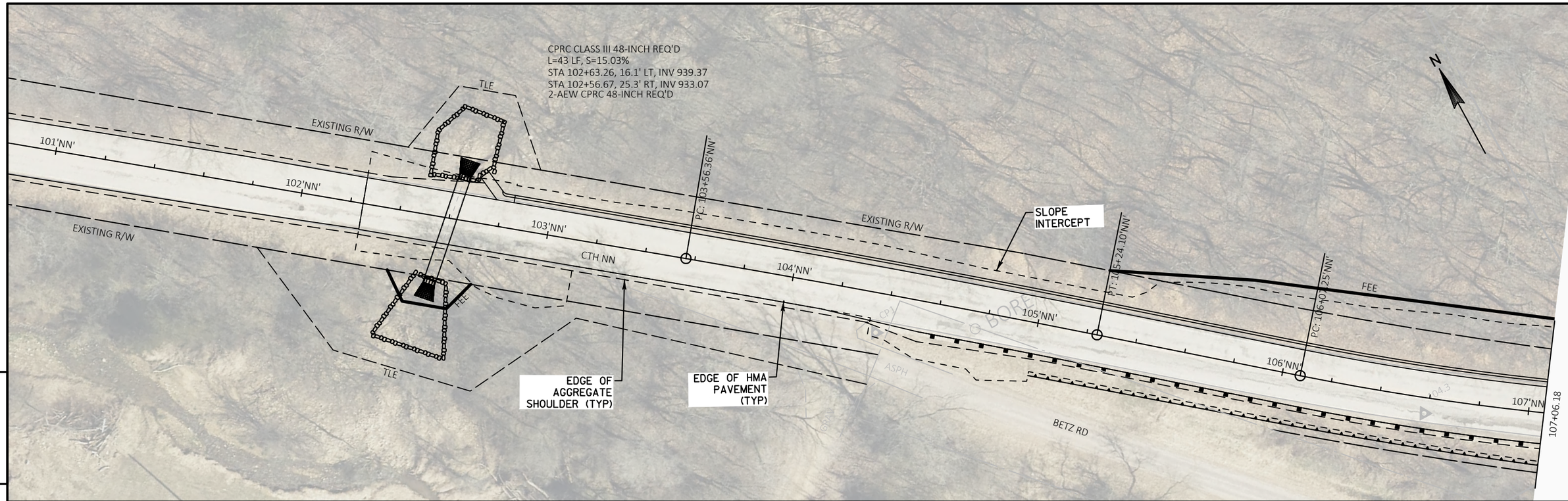

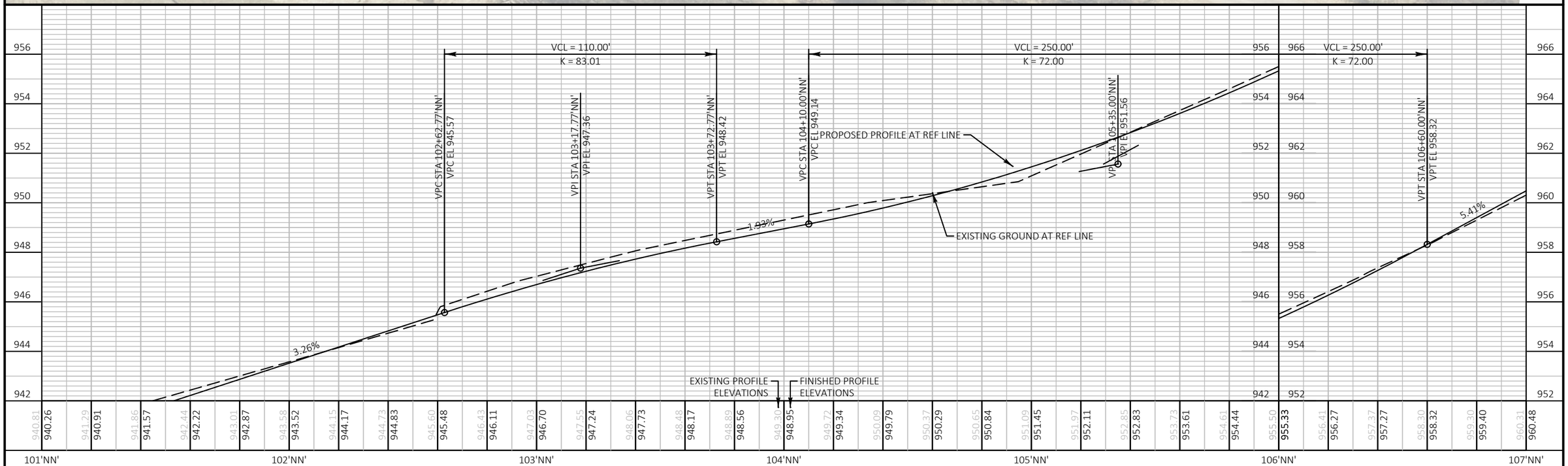

PROJECT NO: LACRS 159839	HWY: CTH NN	COUNTY: LA CROSSE	PLAN AND PROFILE	PAGE 01 OF 00	SHEET	E

FILE NAME : \\SP-PZ1.SEHINC.COM\PZPROJECTS1\KO\L\LCCHD\159839\5-FINAL-DSGN\51-DRAWINGS\10-CIVIL\CAD\C3D\SHEETSPLAN\SEC 05 PLAN & PROFILE\050100-PP (PLAN & PROFILE).DWG PLOT DATE : 4/18/2025 5:06 PM PLOT BY : WALE ODUWOLE PLOT NAME : PLOT SCALE : 1.0 IN = ##### FT

WISDOT/CADDS SHEET 44

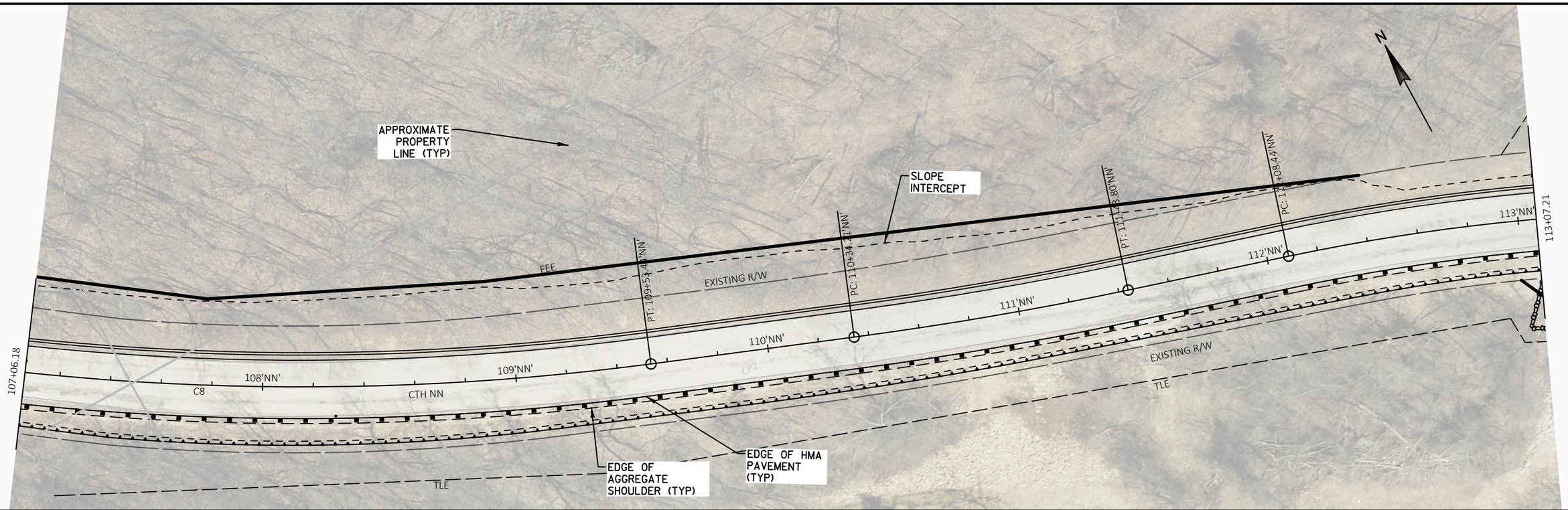

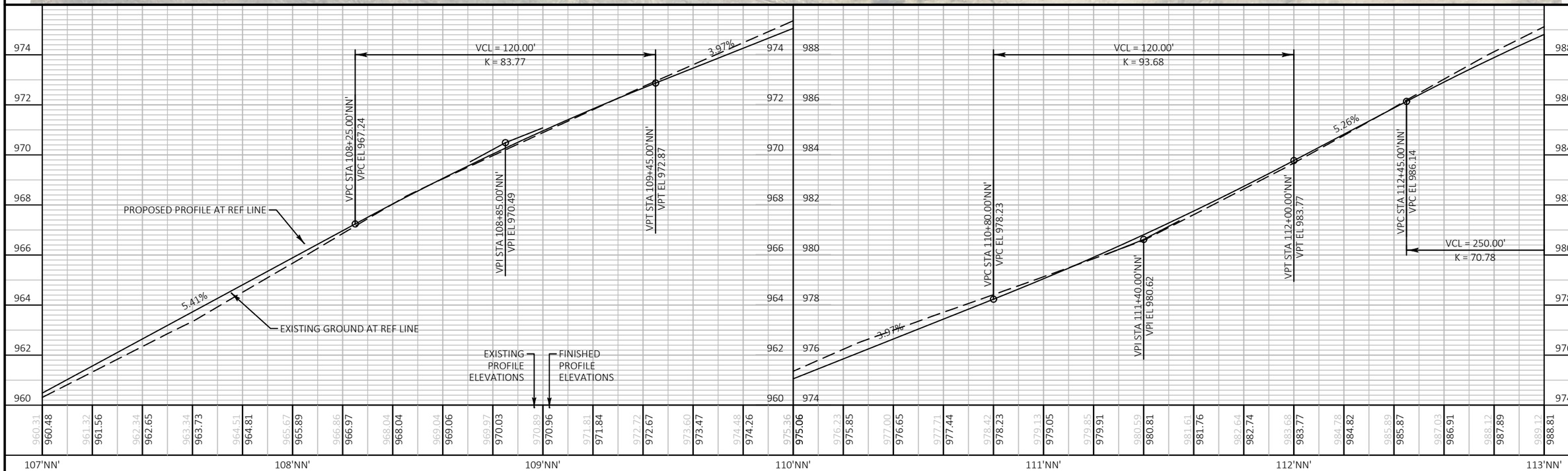

PROJECT NO: LACRS 159839	HWY: CTH NN	COUNTY: LA CROSSE	PLAN AND PROFILE	PAGE 02 OF 00	SHEET	E

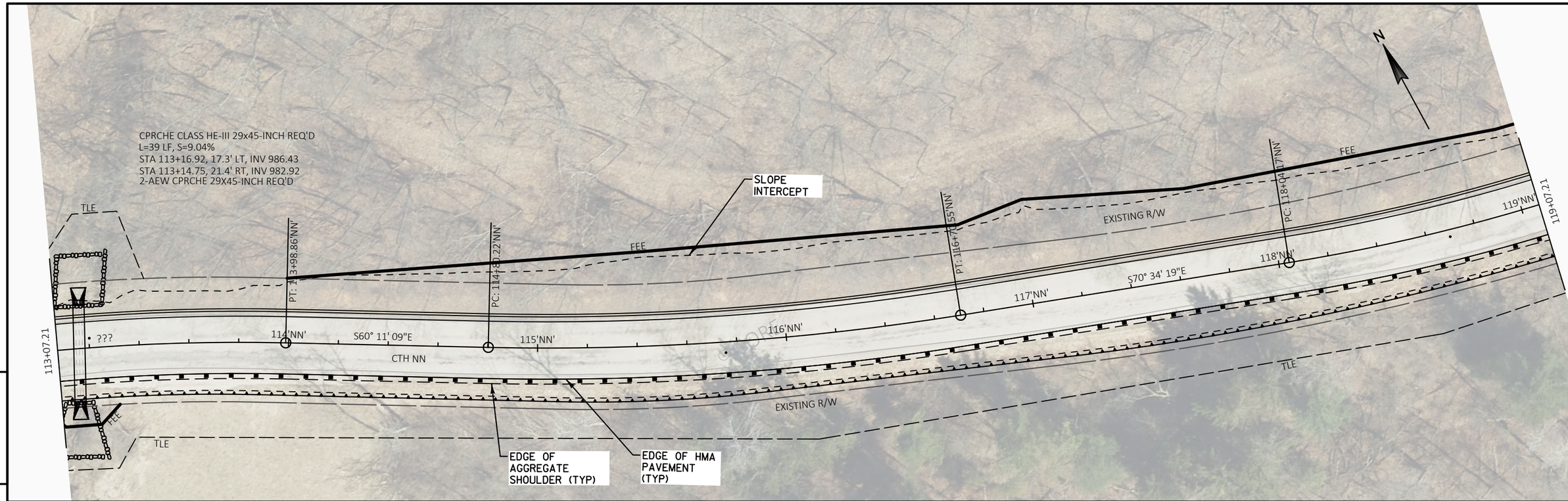

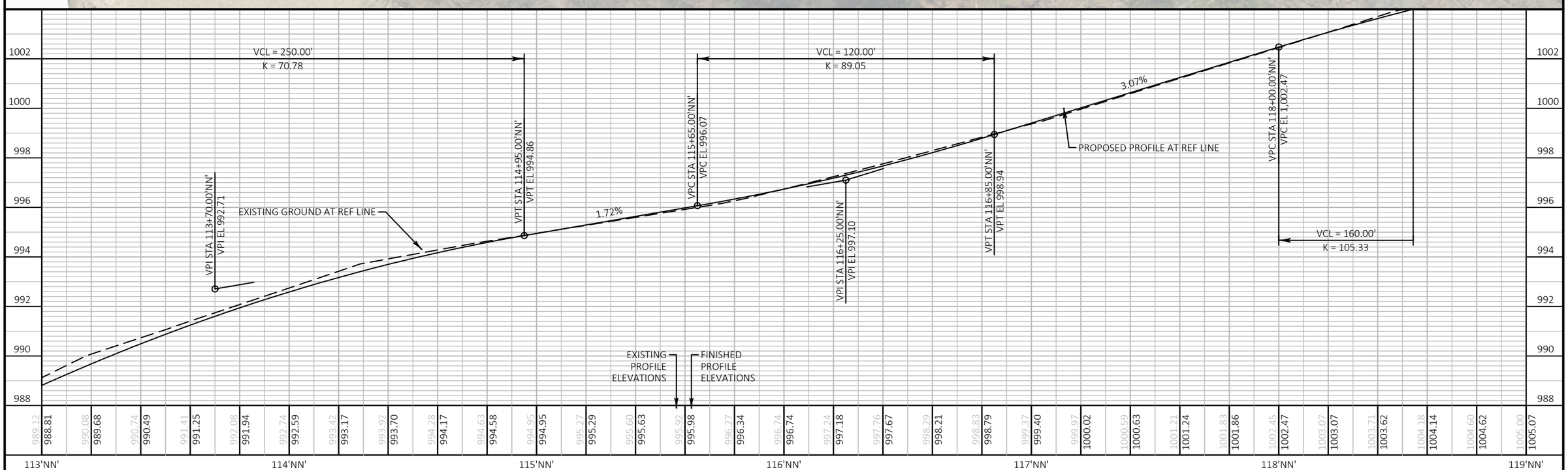

PROJECT NO: LACRS 159839	HWY: CTH NN	COUNTY: LA CROSSE	PLAN AND PROFILE	PAGE 03 OF 00	SHEET	E

FILE NAME : \\SP-PZ1.SEHINC.COM\PZPROJECTS1\KO\L\LCCHD\159839\5-FINAL-DSGN\51-DRAWINGS\10-CIVIL\CAD\C3D\SHEETSPLAN\SEC 05 PLAN & PROFILE\050100-PP (PLAN & PROFILE).DWG PLOT DATE : 4/18/2025 5:06 PM PLOT BY : WALE ODUWOLE PLOT NAME : PLOT SCALE : 1.0 IN = ##### FT

WISDOT/CADDS SHEET 44

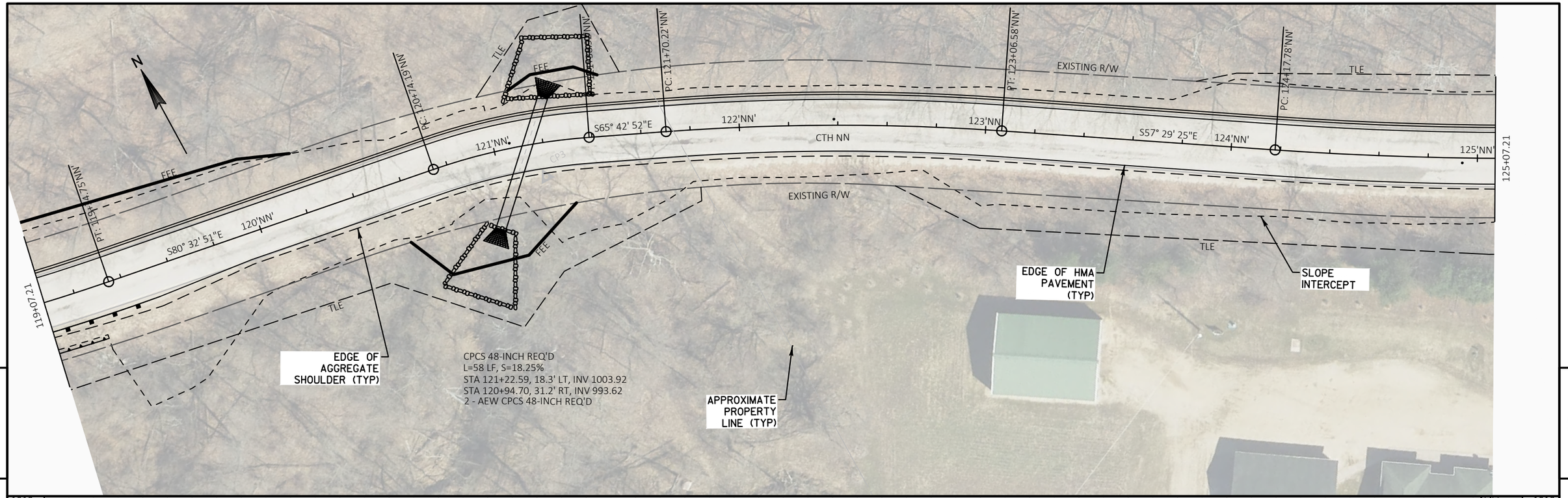

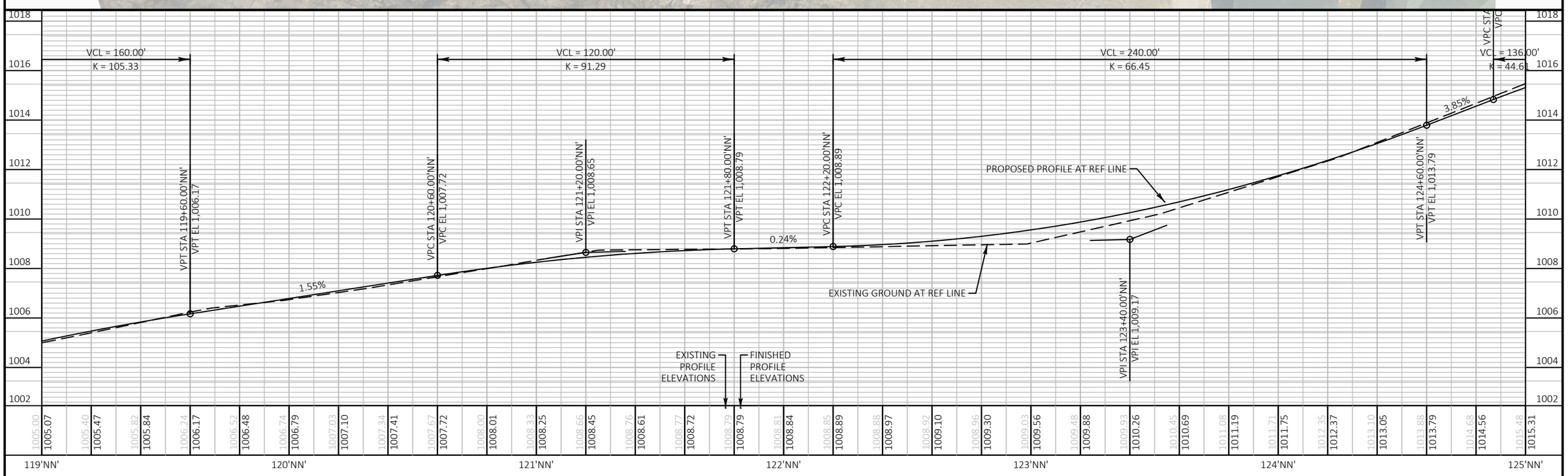

PROJECT NO: LACRS 159839	HWY: CTH NN	COUNTY: LA CROSSE	PLAN AND PROFILE	PAGE 04 OF 00	SHEET	E

FILE NAME : \\SP-PZ1.SEHINC.COM\PZPROJECTS1\KO\L\LCCHD\159839\5-FINAL-DSGN\51-DRAWINGS\10-CIVIL\CAD\C3D\SHEETSPLAN\SEC 05 PLAN & PROFILE\050100-PP (PLAN & PROFILE).DWG PLOT DATE : 4/18/2025 5:07 PM PLOT BY : WALE ODUWOLE PLOT NAME : PLOT SCALE : 1.0 IN = ##### FT

WISDOT/CADDS SHEET 44

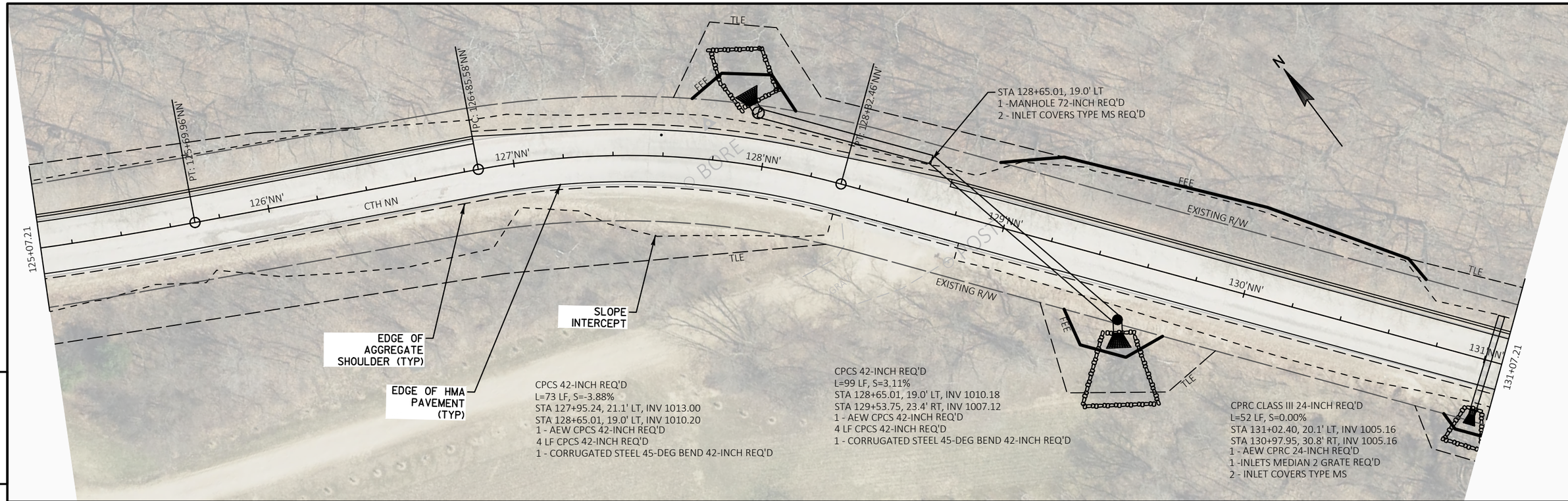

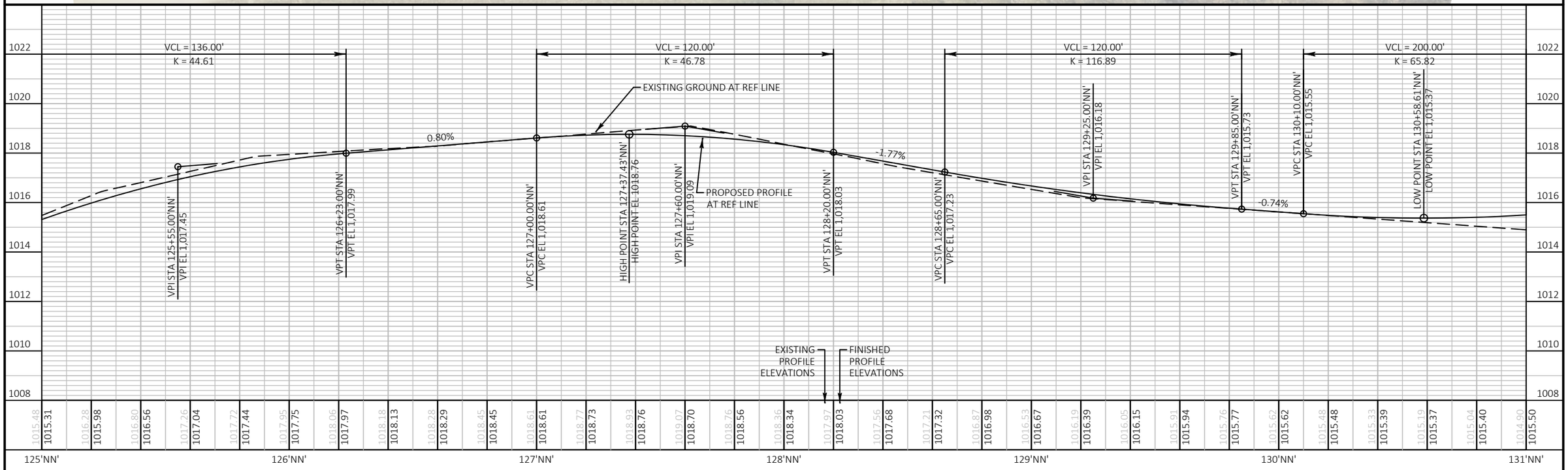

PROJECT NO: LACRS 159839	HWY: CTH NN	COUNTY: LA CROSSE	PLAN AND PROFILE	PAGE 05 OF 00	SHEET	E

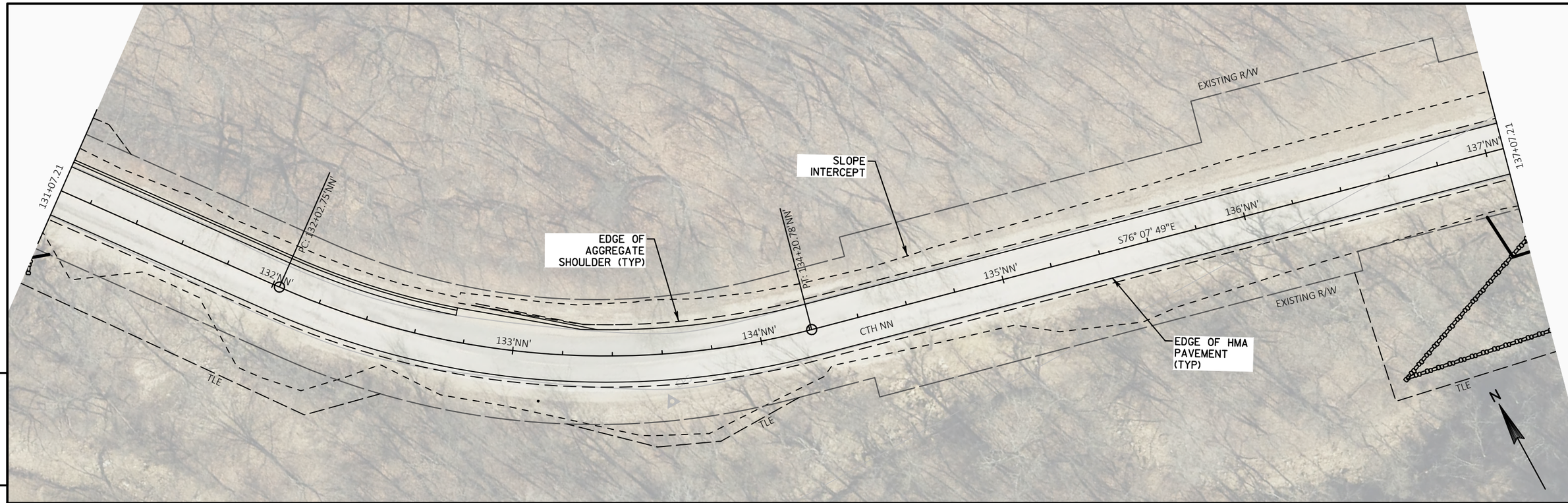

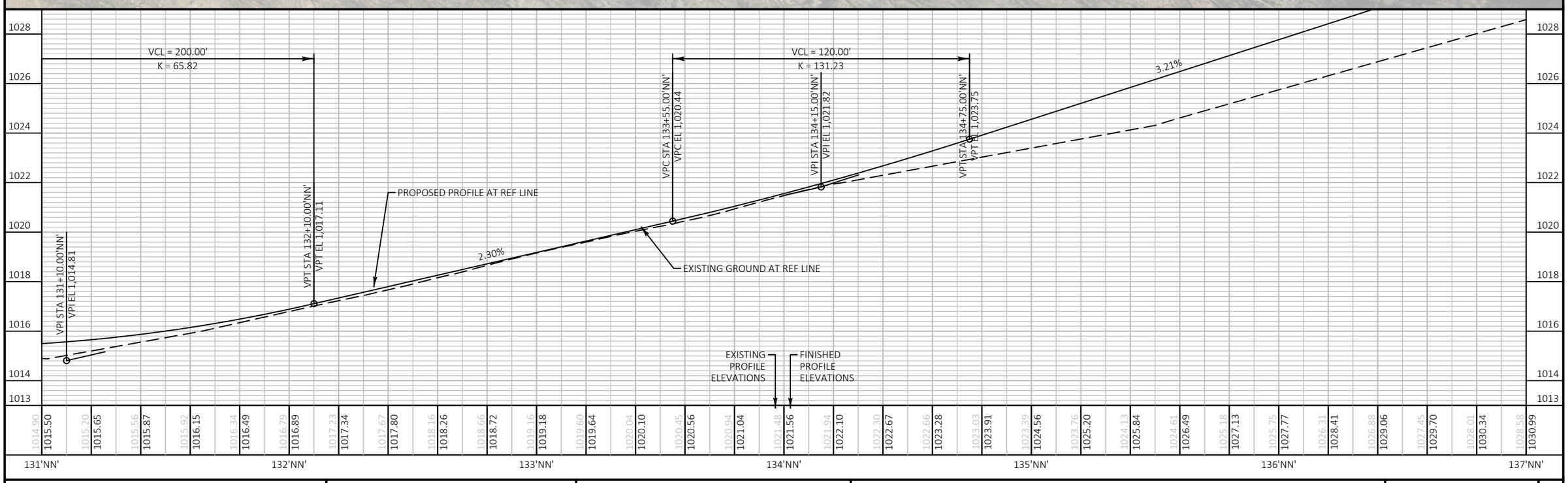

PROJECT NO: LACRS 159839	HWY: CTH NN	COUNTY: LA CROSSE	PLAN AND PROFILE	PAGE 06 OF 00	SHEET	E

FILE NAME : \\SP-PZ1.SEHINC.COM\PZPROJECTS1\KO\L\LCCHD\159839\5-FINAL-DSGN\51-DRAWINGS\10-CIVIL\CAD\C3D\SHEETSPLAN\SEC 05 PLAN & PROFILE\050100-PP (PLAN & PROFILE).DWG PLOT DATE : 4/18/2025 5:07 PM PLOT BY : WALE ODUWOLE PLOT NAME : PLOT SCALE : 1.0 IN = ##### FT

WISDOT/CADDS SHEET 44

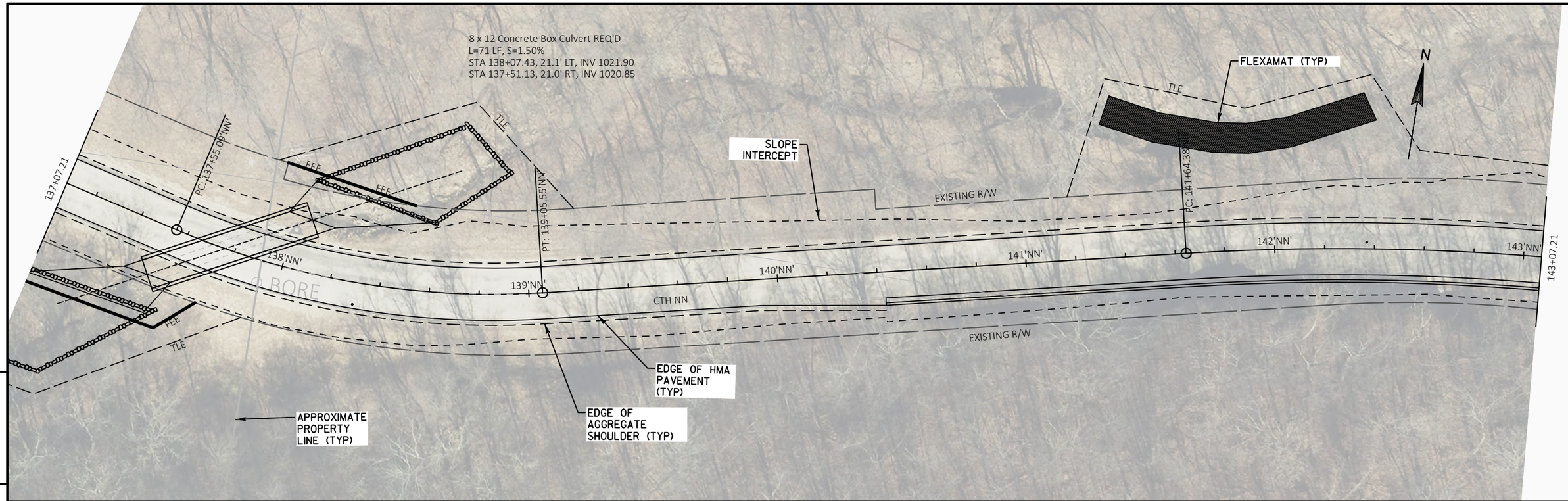

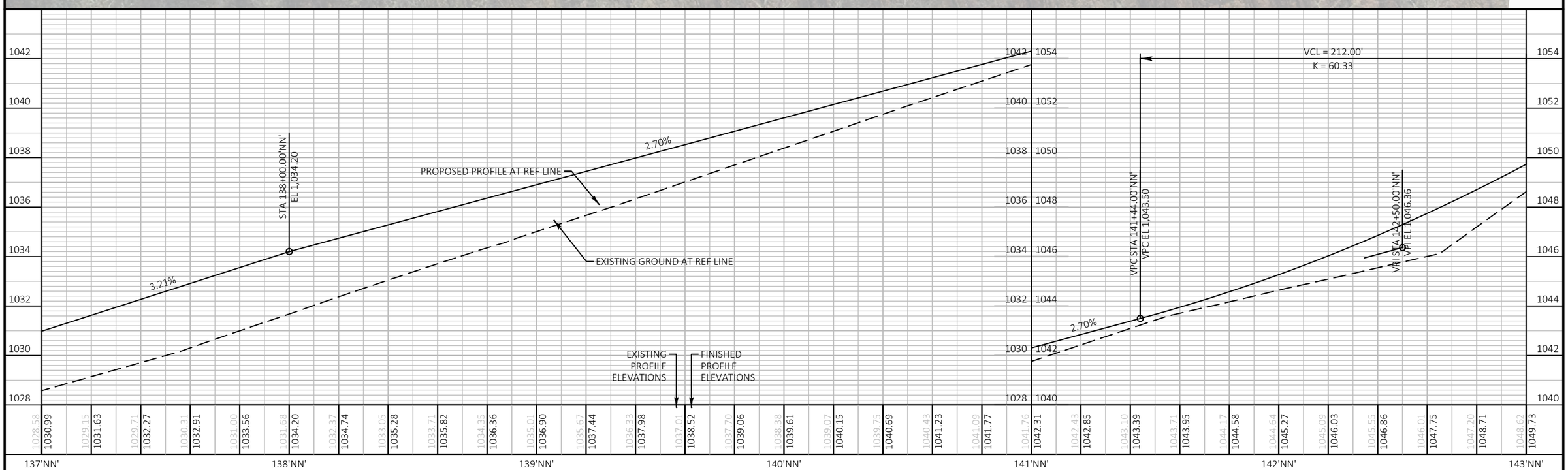

PROJECT NO: LACRS 159839	HWY: CTH NN	COUNTY: LA CROSSE	PLAN AND PROFILE	PAGE 07 OF 00	SHEET	E

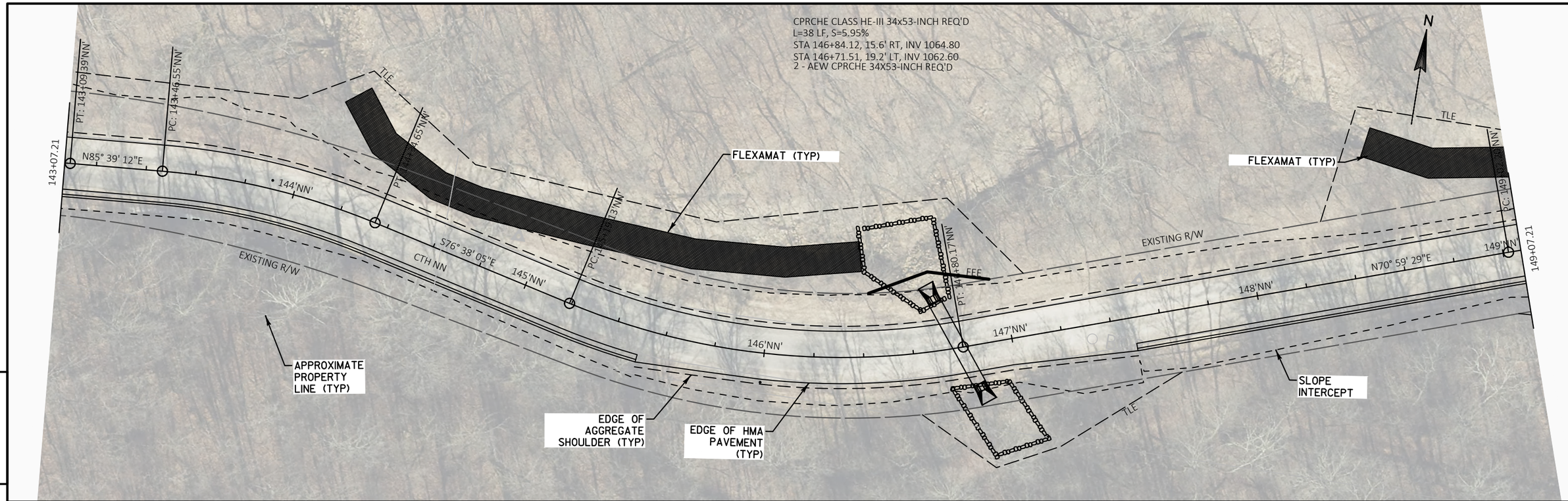

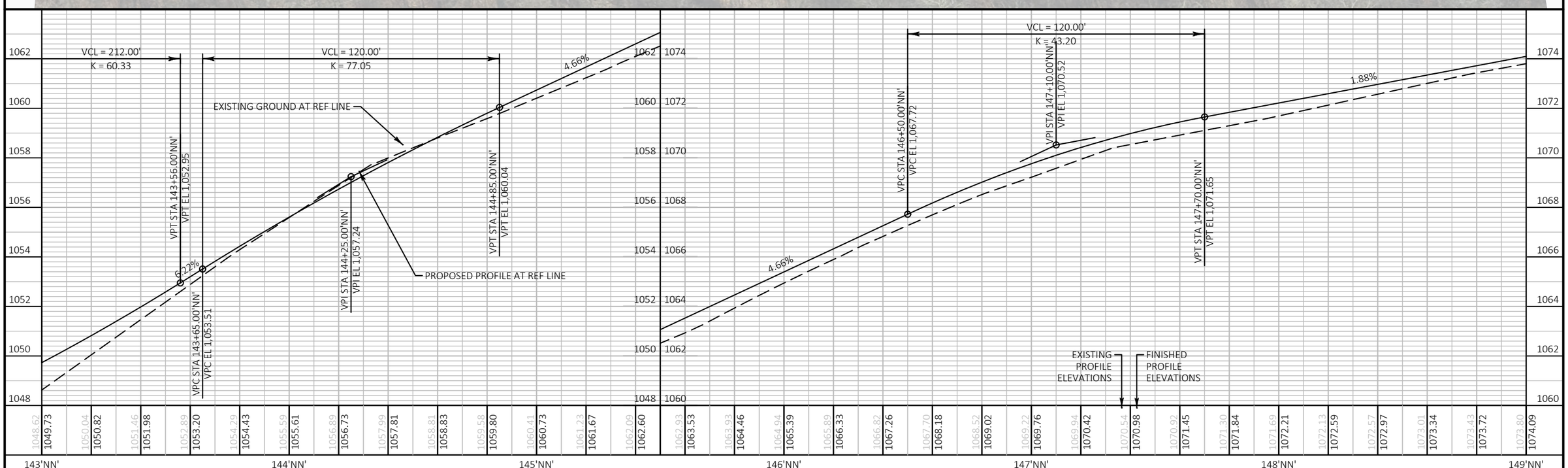

PROJECT NO: LACRS 159839	HWY: CTH NN	COUNTY: LA CROSSE	PLAN AND PROFILE	PAGE 08 OF 00	SHEET	E

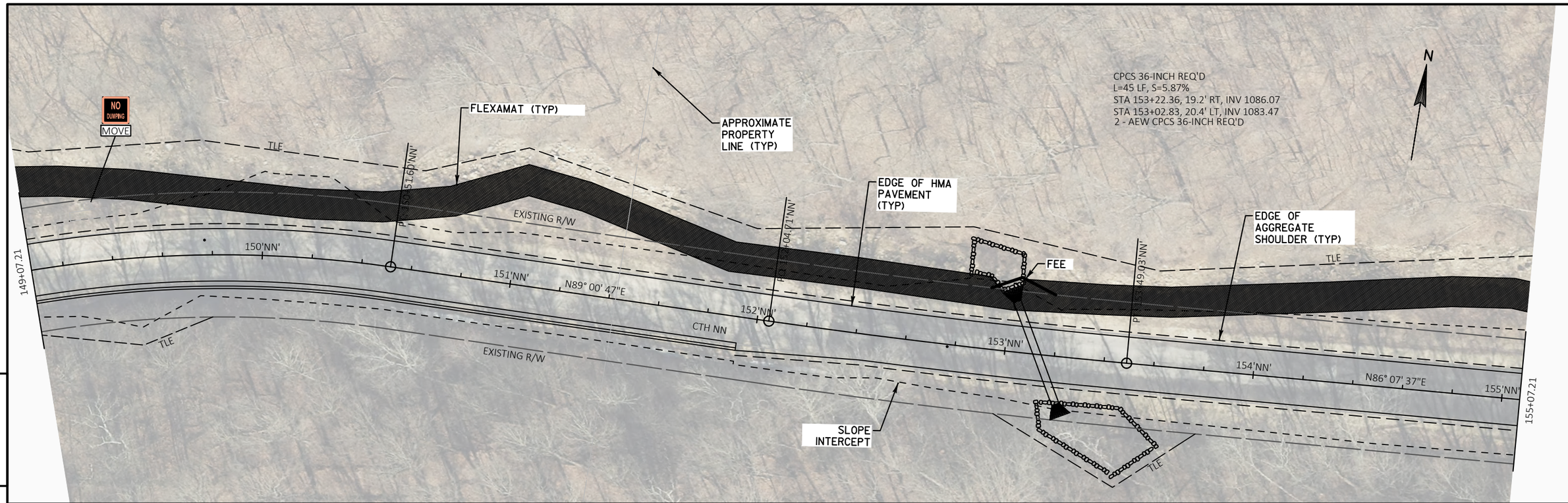

5

5

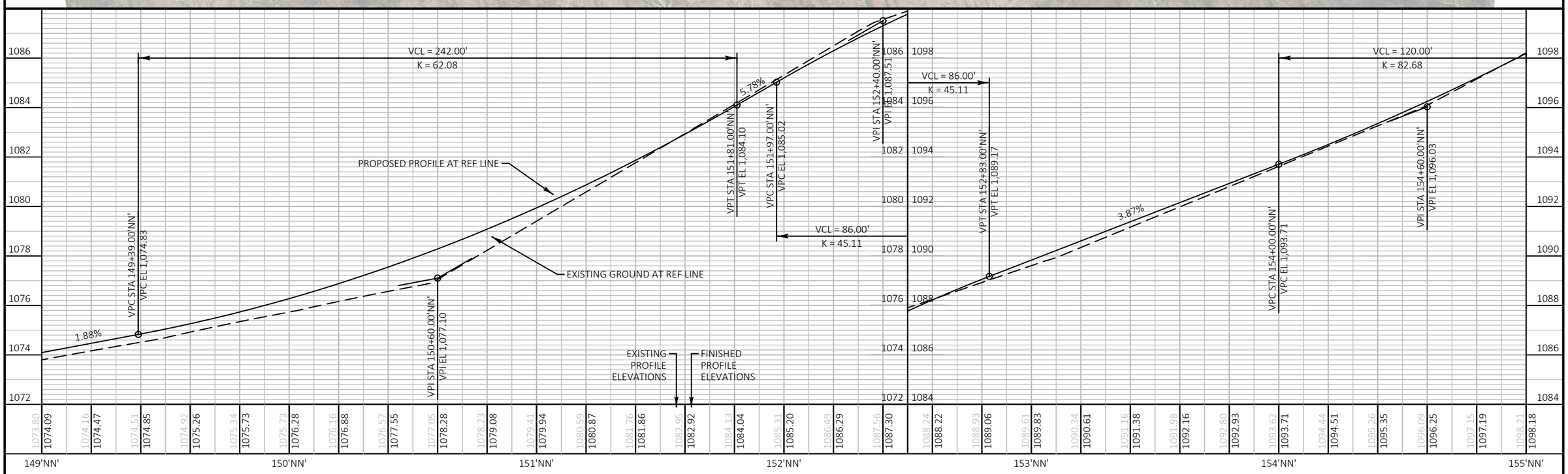

PROJECT NO: LACRS 159839	HWY: CTH NN	COUNTY: LA CROSSE	PLAN AND PROFILE	PAGE 09 OF 00	SHEET	E

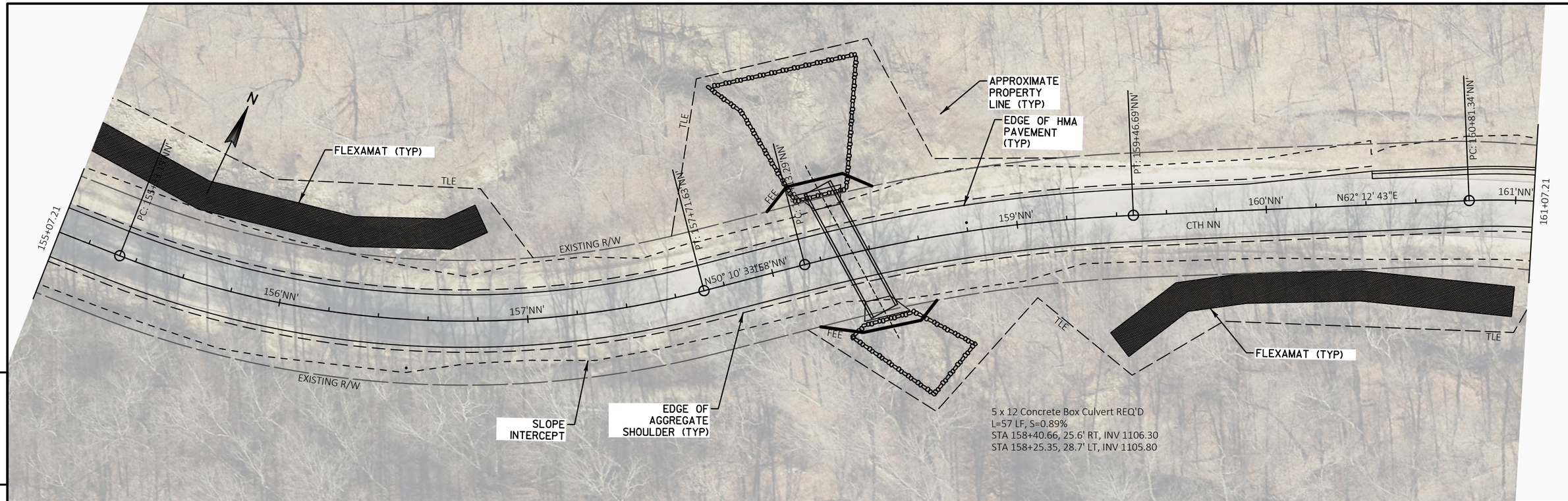

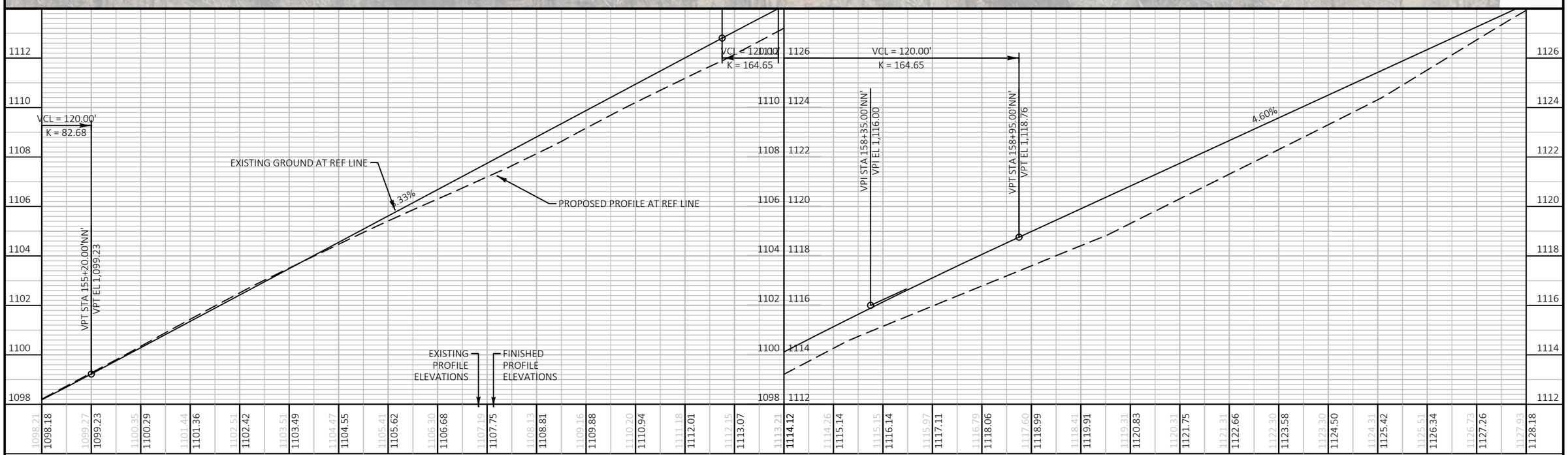

PROJECT NO: LACRS 159839	HWY: CTH NN	COUNTY: LA CROSSE	PLAN AND PROFILE	PAGE 10 OF 00	SHEET	E

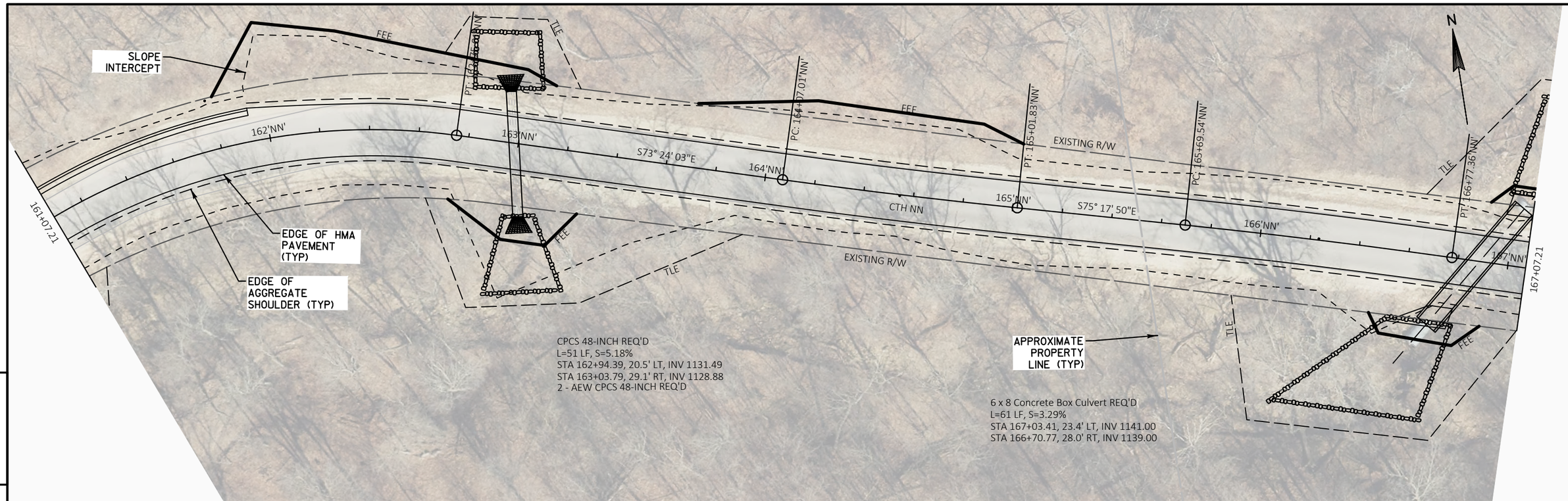

5

5

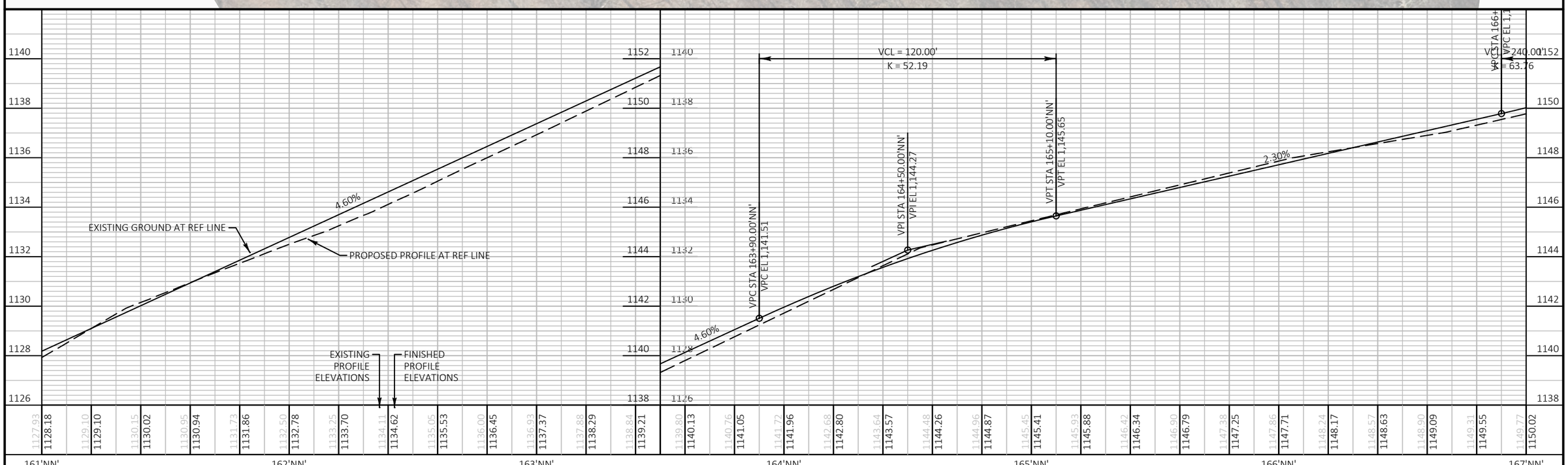

PROJECT NO: LACRS 159839	HWY: CTH NN	COUNTY: LA CROSSE	PLAN AND PROFILE	PAGE 11 OF 00	SHEET	E

FILE NAME : \\SP-PZ1.SEHINC.COM\PZPROJECTS1\KO\L\LCCHD\159839\5-FINAL-DSGN\51-DRAWINGS\10-CIVIL\CAD\C3D\SHEETSPLAN\SEC 05 PLAN & PROFILE\050100-PP (PLAN & PROFILE).DWG PLOT DATE : 4/18/2025 5:08 PM PLOT BY : WALE ODUWOLE PLOT NAME : PLOT SCALE : 1.0 IN = ##### FT

WISDOT/CADDS SHEET 44

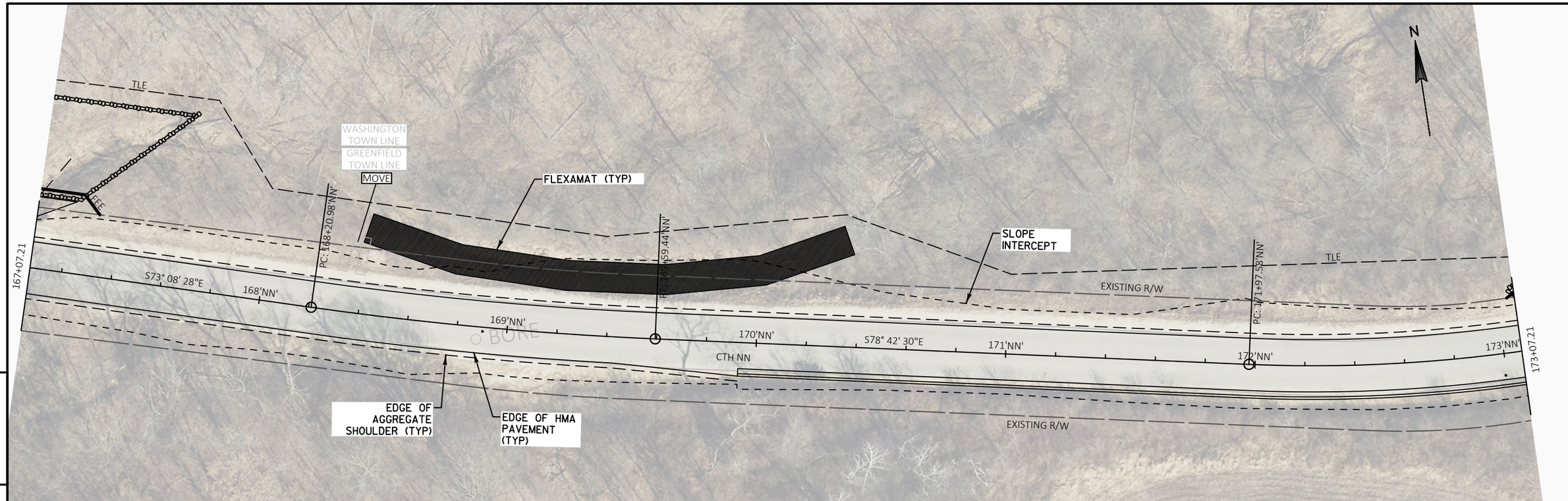

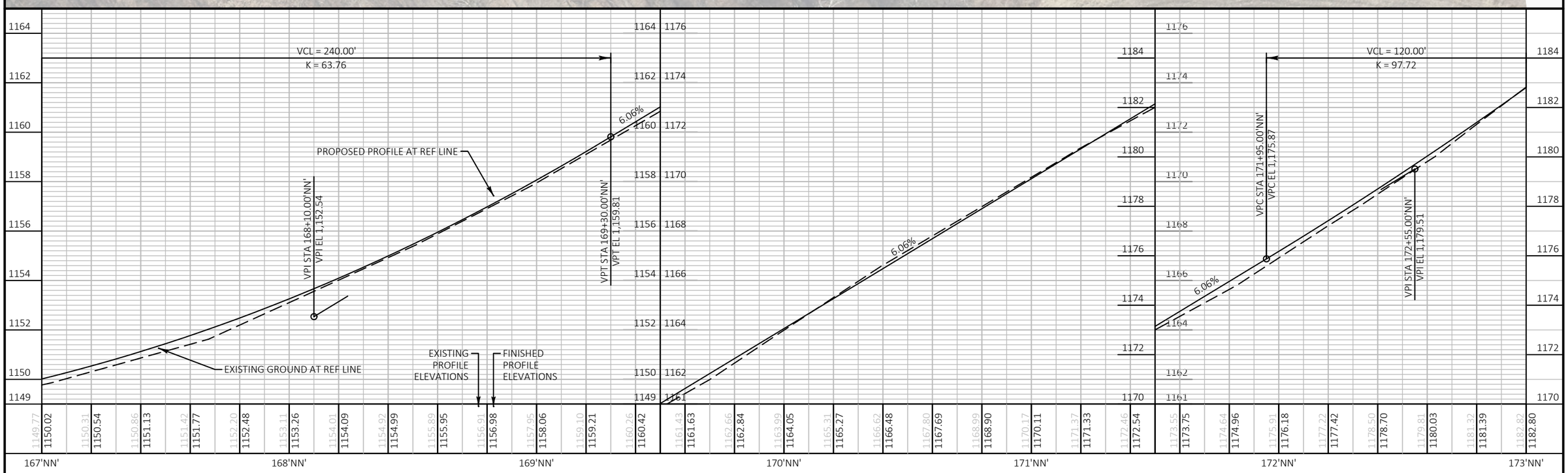

PROJECT NO: LACRS 159839	HWY: CTH NN	COUNTY: LA CROSSE	PLAN AND PROFILE	PAGE 12 OF 00	SHEET	E

FILE NAME : \\SP-PZ1.SEHINC.COM\PZPROJECTS1\KO\L\LCCHD\159839\5-FINAL-DSGN\51-DRAWINGS\10-CIVIL\CAD\C3D\SHEETSPLAN\SEC 05 PLAN & PROFILE\050100-PP (PLAN & PROFILE).DWG PLOT DATE : 4/18/2025 5:08 PM PLOT BY : WALE ODUWOLE PLOT NAME : PLOT SCALE : 1.0 IN = ##### FT

WISDOT/CADDS SHEET 44

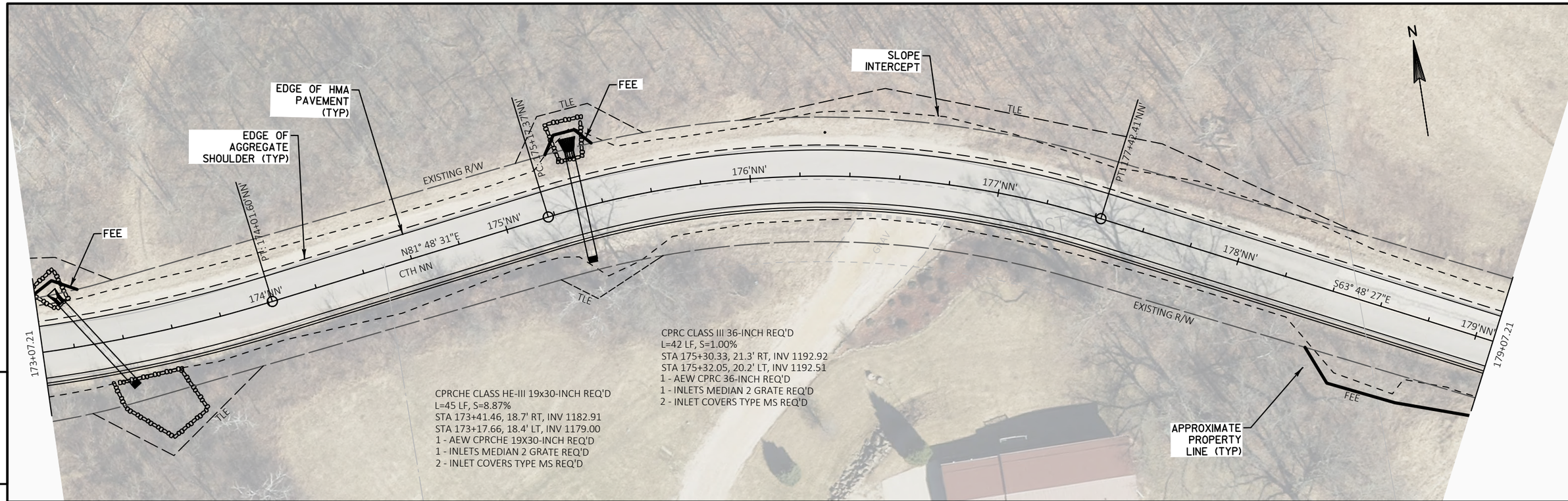

5

5

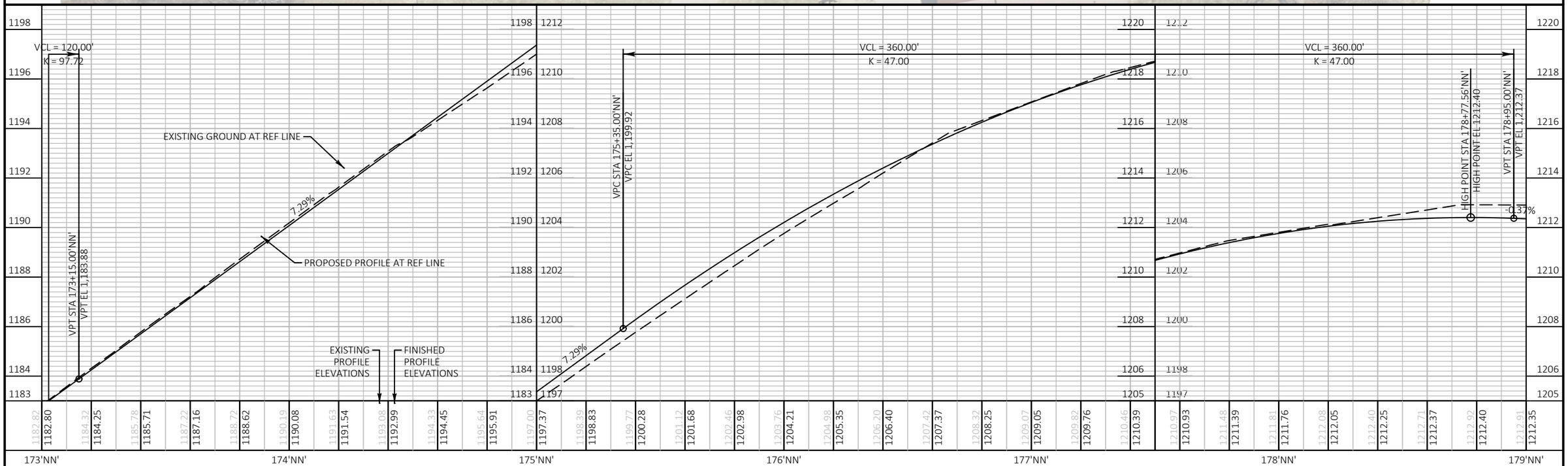

PROJECT NO: LACRS 159839	HWY: CTH NN	COUNTY: LA CROSSE	PLAN AND PROFILE	PAGE 13 OF 00	SHEET	E

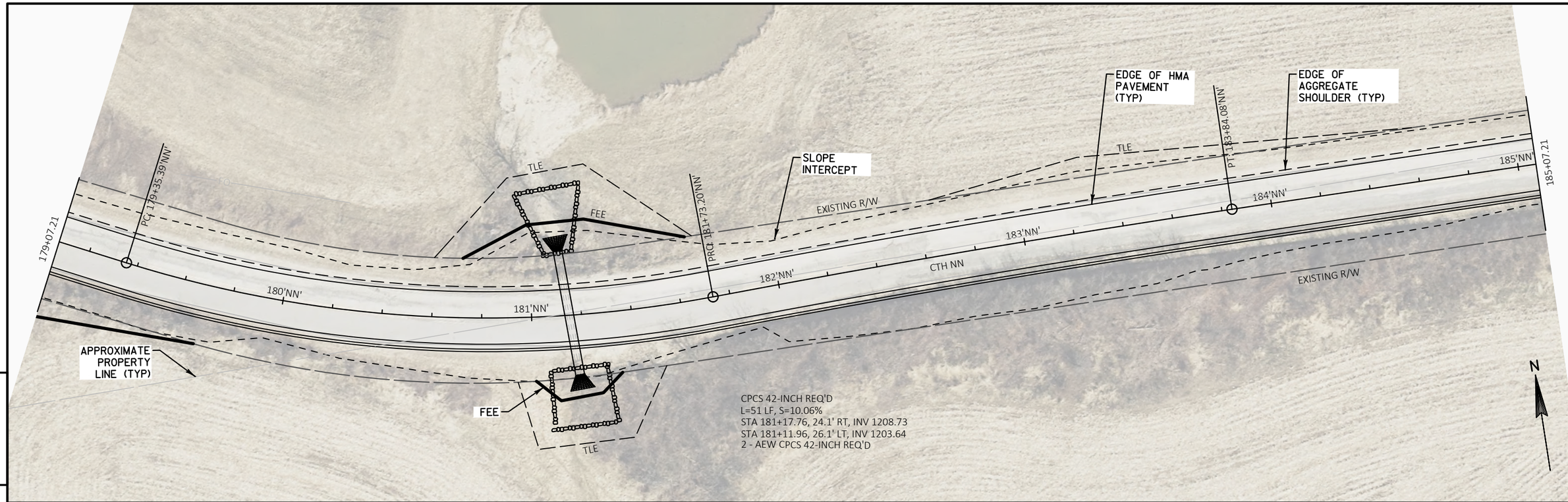

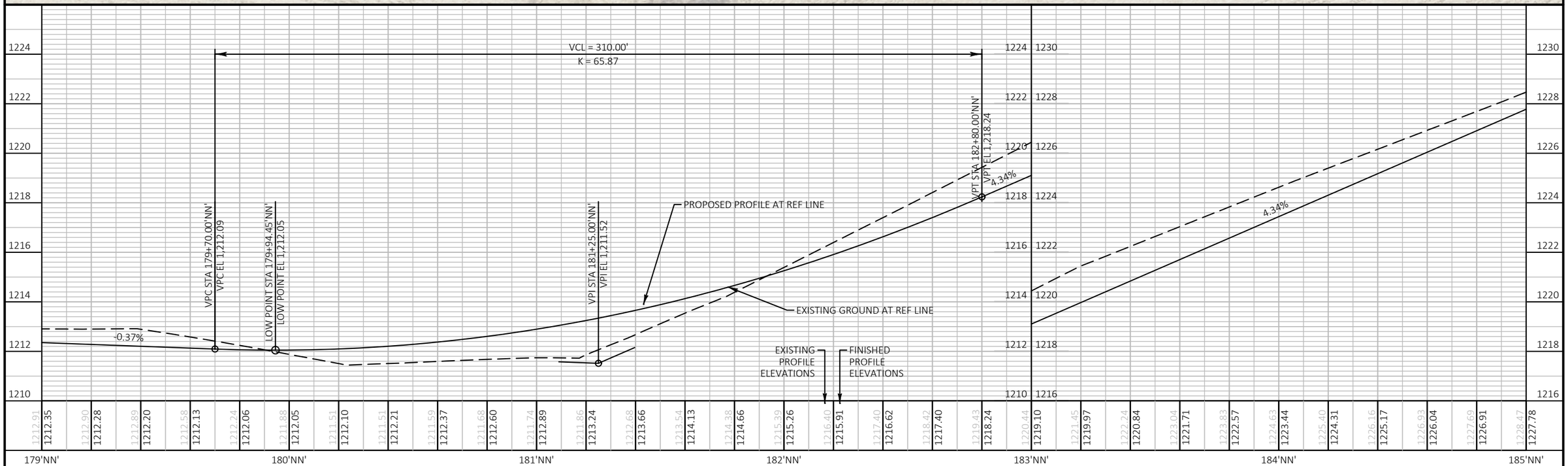

PROJECT NO: LACRS 159839	HWY: CTH NN	COUNTY: LA CROSSE	PLAN AND PROFILE	PAGE 14 OF 00	SHEET	E

FILE NAME : \\SP-PZ1.SEHINC.COM\PZPROJECTS1\KO\L\LCCHD\159839\5-FINAL-DSGN\51-DRAWINGS\10-CIVIL\CAD\C3D\SHEETSPLAN\SEC 05 PLAN & PROFILE\050100-PP (PLAN & PROFILE).DWG PLOT DATE : 4/18/2025 5:08 PM PLOT BY : WALE ODUWOLE PLOT NAME : PLOT SCALE : 1.0 IN = ##### FT

WISDOT/CADDS SHEET 44

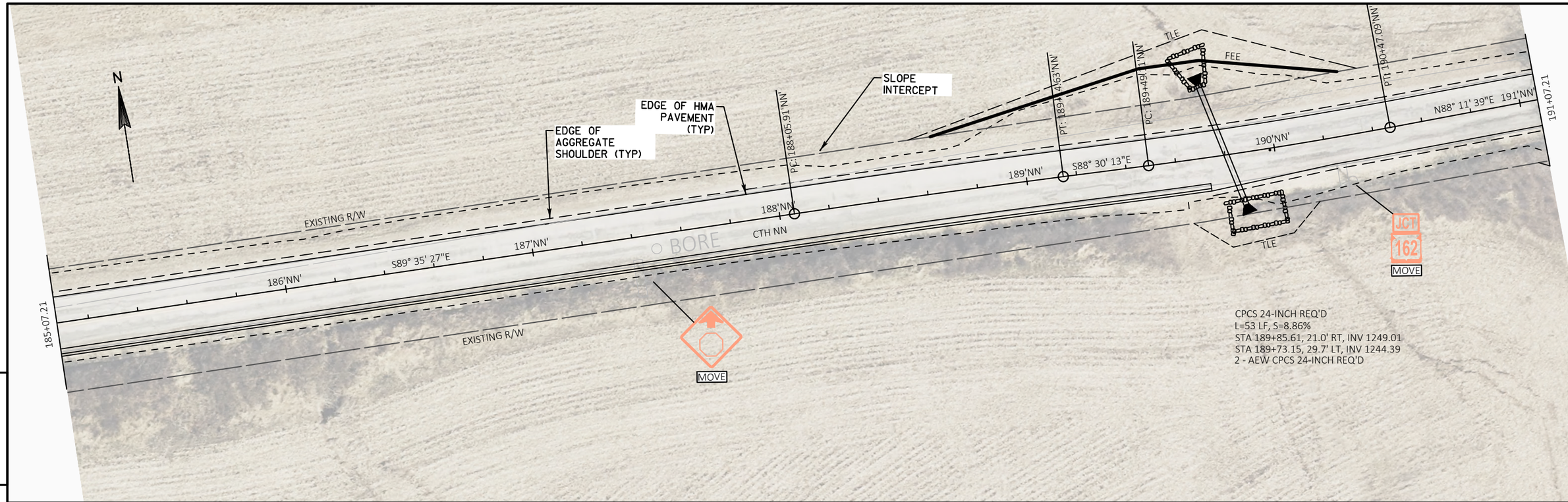

5

5

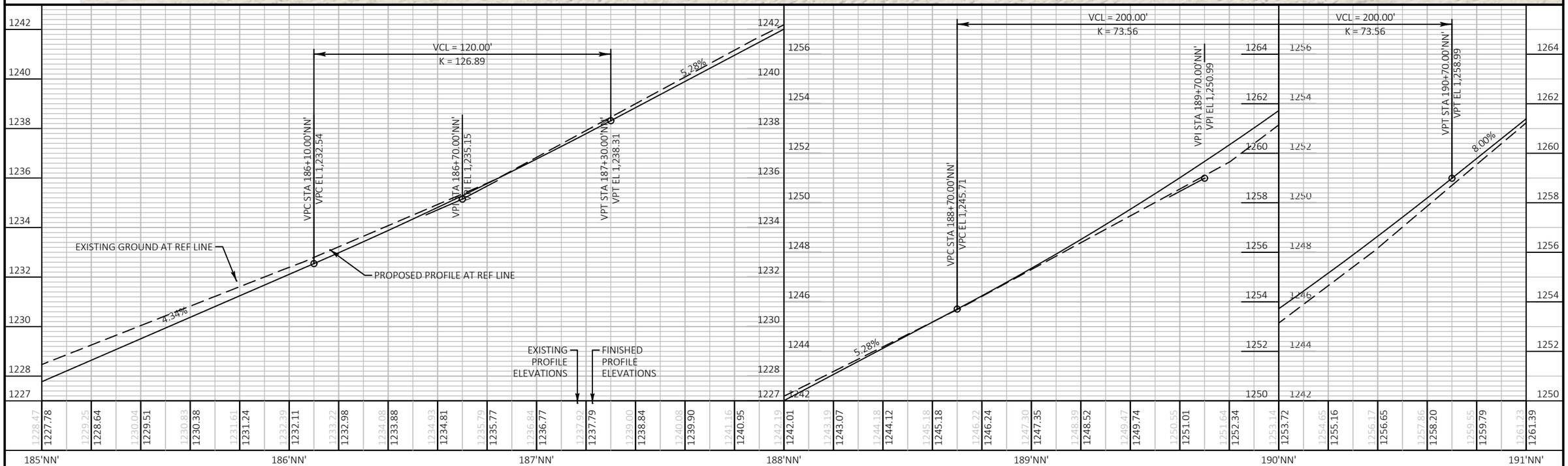

PROJECT NO: LACRS 159839	HWY: CTH NN	COUNTY: LA CROSSE	PLAN AND PROFILE	PAGE 15 OF 00	SHEET	E

FILE NAME : \\SP-PZ1.SEHINC.COM\PZPROJECTS1\KO\L\LCCHD\159839\5-FINAL-DSGN\51-DRAWINGS\10-CIVIL\CAD\C3D\SHEETSPLAN\SEC 05 PLAN & PROFILE\050100-PP (PLAN & PROFILE).DWG PLOT DATE : 4/18/2025 5:08 PM PLOT BY : WALE ODUWOLE PLOT NAME : PLOT SCALE : 1.0 IN = ##### FT

WISDOT/CADDS SHEET 44

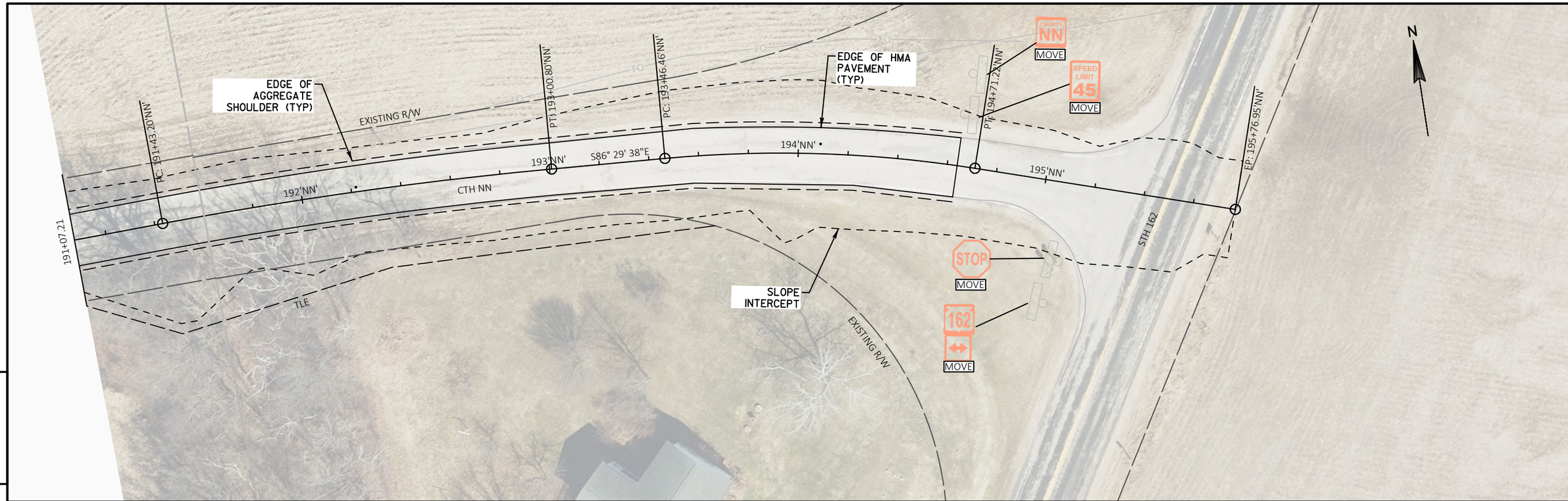

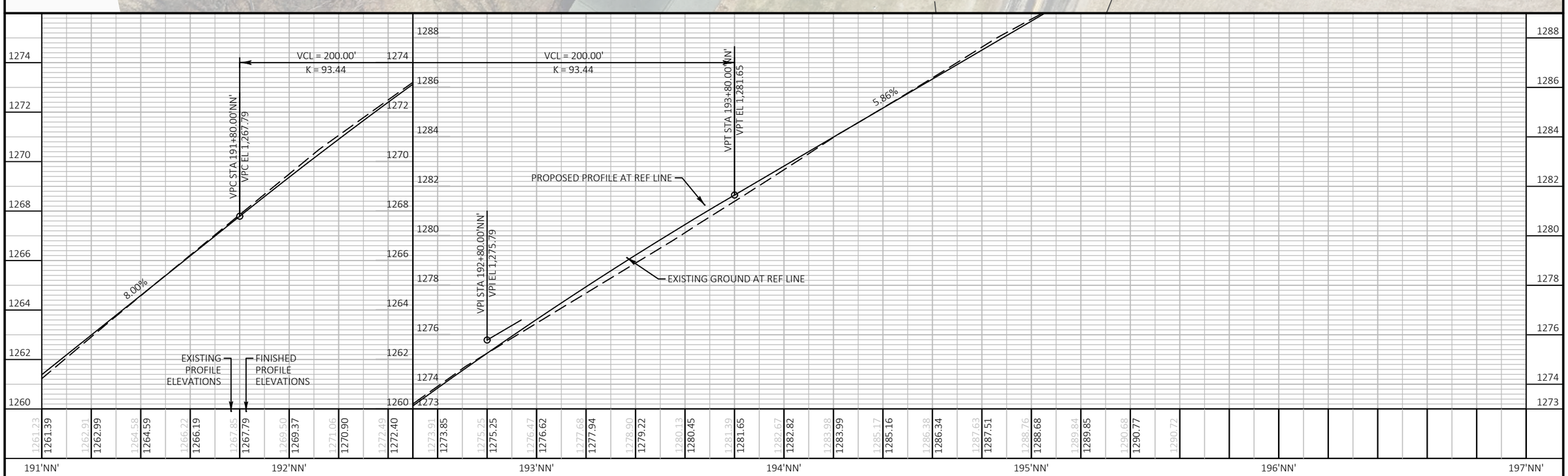

PROJECT NO: LACRS 159839	HWY: CTH NN	COUNTY: LA CROSSE	PLAN AND PROFILE	PAGE 16 OF 00	SHEET	E

FILE NAME : \\SP-PZ1.SEHINC.COM\PZPROJECTS1\KO\L\LCCHD\159839\5-FINAL-DSGN\51-DRAWINGS\10-CIVIL\CAD\C3D\SHEETSPLAN\SEC 05 PLAN & PROFILE\050100-PP (PLAN & PROFILE).DWG PLOT DATE : 4/18/2025 5:09 PM PLOT BY : WALE ODUWOLE PLOT NAME : PLOT SCALE : 1.0 IN = ##### FT

WISDOT/CADDS SHEET 44