Town of Barre

Map Features

- Interstate
- US highway
- State highway
- County road
- Municipal road
- Private road
- Streams and Rivers
- Lake

1 in = 0.79 mile

All boundaries shown on this image are general representations and should not be used for any legal documentation, boundary determination, or other property related issues. La Crosse county is not responsible for any use of this data. All data is distributed in an "as is" format with no guarantees or warranties.

1851

A CROSSE COUNTY

ceptional services. Extraordinary place.

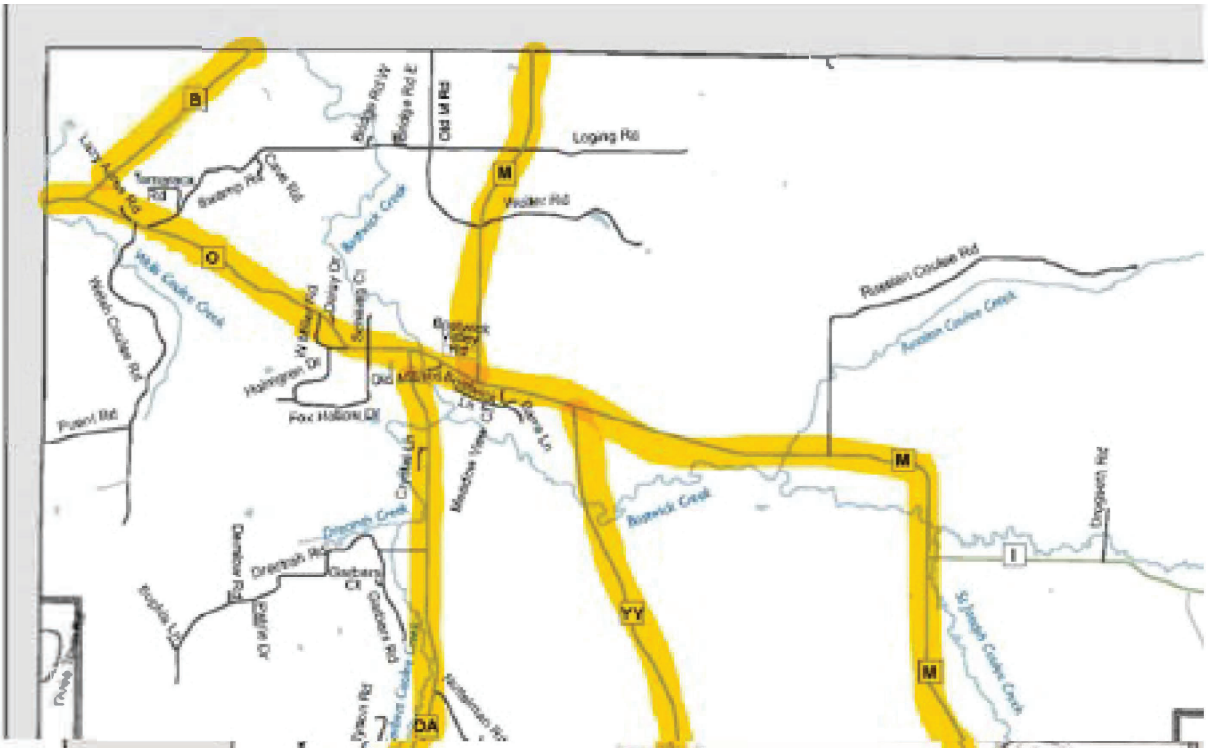

Town of Greenfield

Map Features

- Interstate
- US highway
- State highway
- County road
- Municipal road
- Private road
- Streams and Rivers
- Lake

1 in = 0.83 mile

All boundaries shown on this image are general representations and should not be used for any legal documentation, boundary determination, or other property related issues. La Crosse county is not responsible for any use of this data. All data is distributed in an "as is" format with no guarantees or warranties.

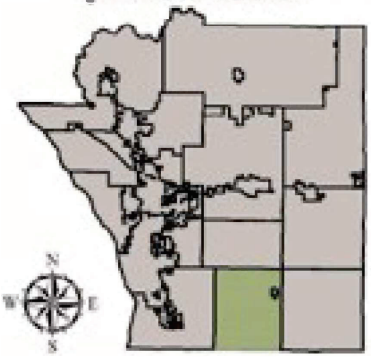

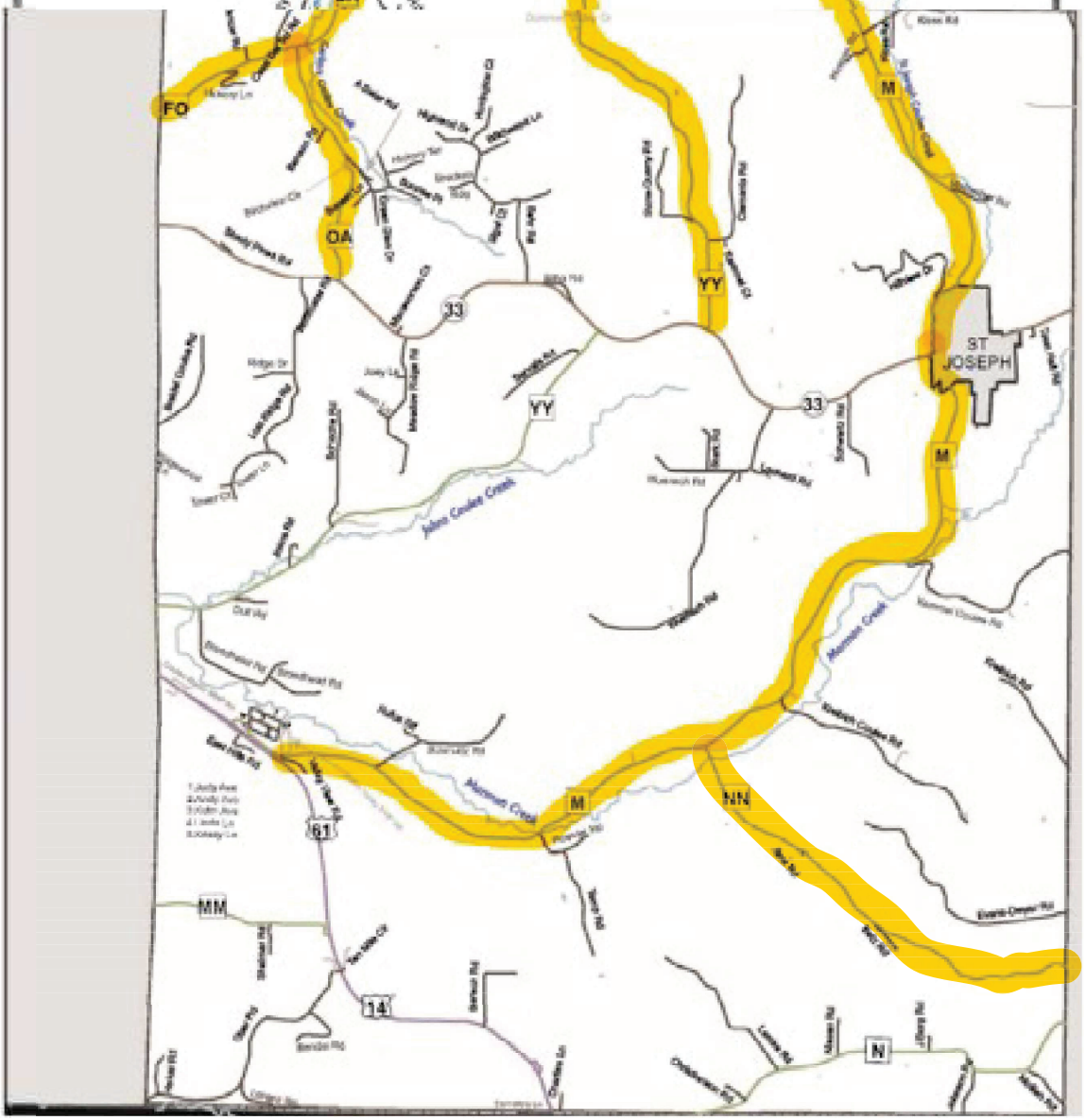
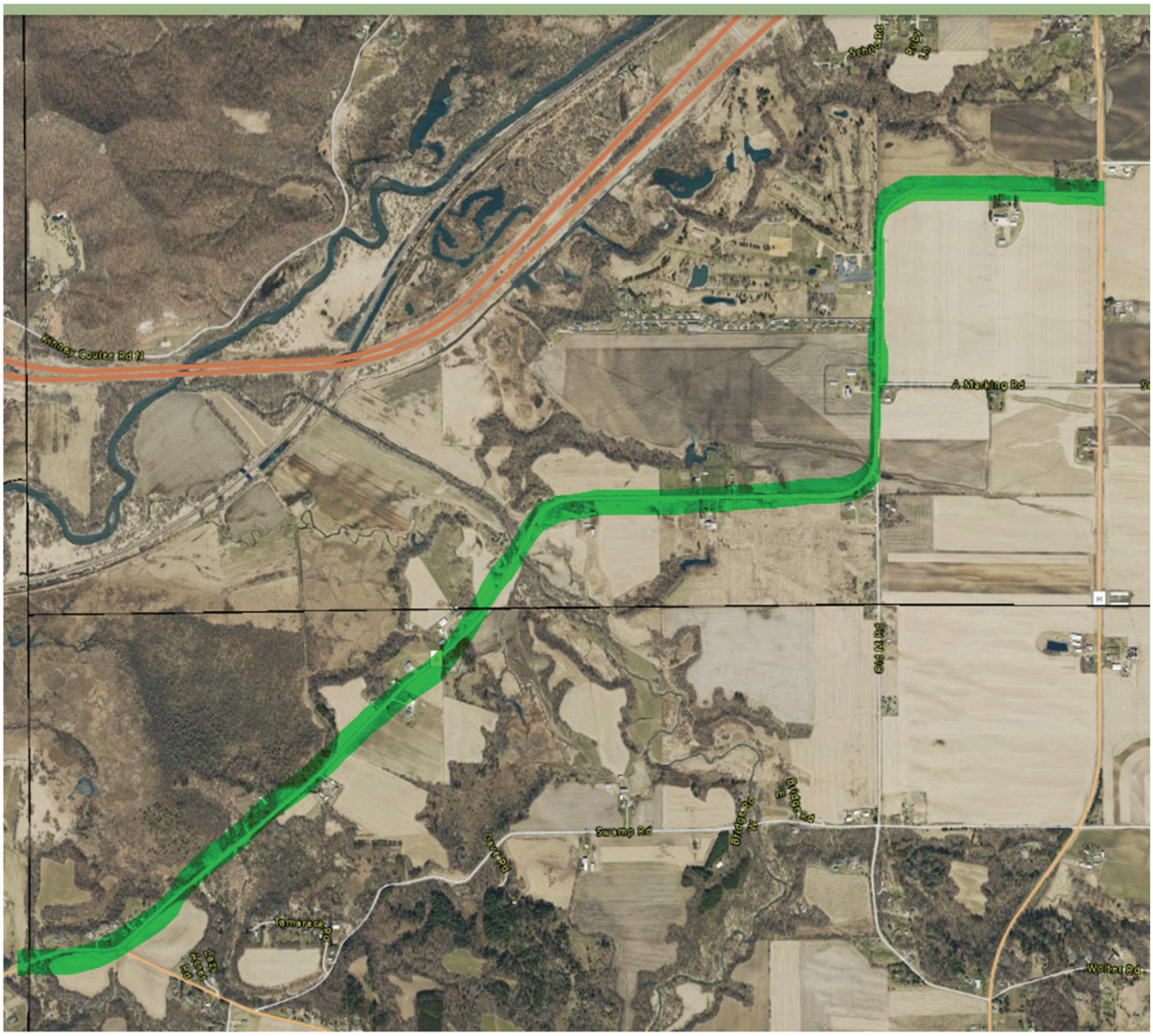
County Road B