



RESOLUTION # 72-1/10

TO: HONORABLE MEMBERS OF THE LA CROSSE COUNTY  
BOARD OF SUPERVISORS

ITEM # 1/17

BOARD ACTION

Adopted: ☒  
For: 34  
Against: 0  
Abs/Excd: 1  
Vote Req: MAJORITY  
Other Action: \_\_\_\_\_

PLANNING,  
RESOURCES AND  
DEVELOPMENT  
COMMITTEE  
ACTION

Adopted: ☒  
For: 7  
Against: 5  
Abs/Excd: 5

RE: APPROVE TOWN OF GREENFIELD LAND USE MAP

**WHEREAS**, the La Crosse County Comprehensive Plan 2007-2027 states that to keep current with municipal actions, the County will update the La Crosse County Future Land Use Map at least annually; and,

**WHEREAS**, the Town of Greenfield has adopted a Land Use Map (attached hereto as Exhibit A) delineating the land use districts in said town; and,

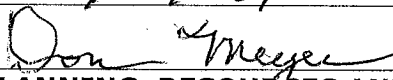
**WHEREAS**, the Planning, Resources & Development Committee recommends that the La Crosse County Future Land Use Map as set forth s. 31.03(4), page 113, of the County Comprehensive Plan be amended to incorporate the land use districts adopted by the Town of Greenfield Land Use Map (Exhibit A) pursuant to Wis. Stat. s. 66.1001(4).

**NOW THEREFORE BE IT RESOLVED**, that the La Crosse County Board hereby approves the Committee's recommendation that the La Crosse County Comprehensive Plan Future Land Use Map be amended to include the land use districts established by the Town of Greenfield in Exhibit A, as a guide for future development activity and to aid the County Board in the performance of its duties.

**BE IT FURTHER RESOLVED**, that the County Planner is directed to bring an ordinance to the County Board at the appropriate time amending the La Crosse County Future Land Use Map including the land use districts adopted by the Town of Greenfield and the approved plans of other local government units.

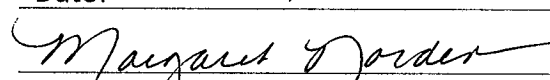
**FISCAL NOTE:** No fiscal impact to La Crosse County.

Date: 1-4-09

  
\_\_\_\_\_

PLANNING, RESOURCES AND  
DEVELOPMENT COMMITTEE CHAIR

Date: 1-4-10

  
\_\_\_\_\_

RECORDING CLERK

	Reviewed Only	Recommended	Not Recommended
Co. Admin.	<u>SO</u>	_____	_____
Fin. Director	<u>GL</u>	_____	_____
Corp. Counsel	<u>WAS</u>	_____	_____
Board Chair	<u>SD/mm</u>	_____	_____

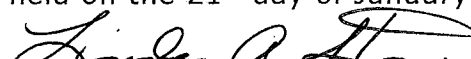
Requested By: County Planner  
Date Requested: November 11, 2009  
Drafted By: Corporation Counsel

Adopted by the La Crosse County Board this 21<sup>ST</sup> Day of JANUARY, 2010

Created by La Crosse County Created on 11/19/2009 10:57:49 AM

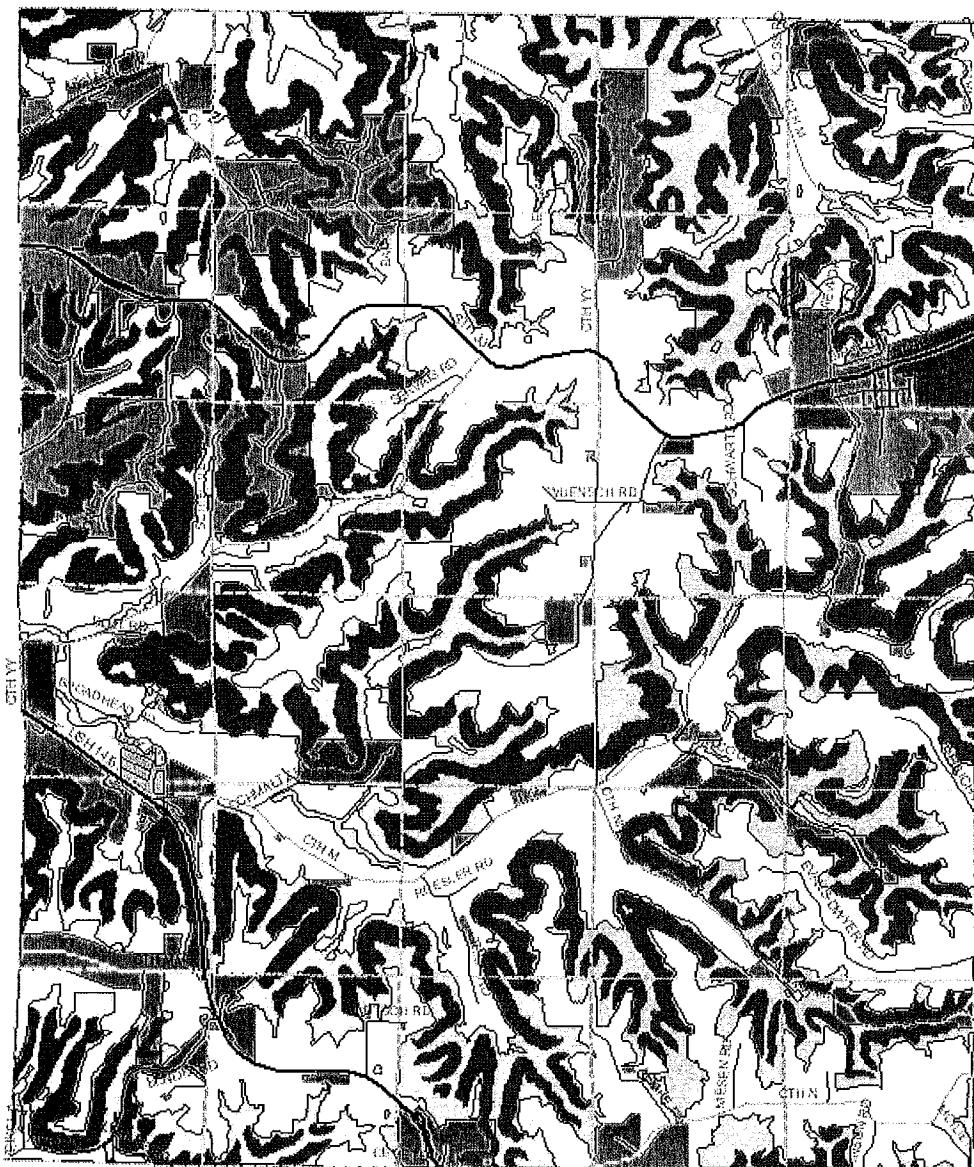
STATE OF WISCONSIN  
COUNTY OF LA CROSSE

I, Linda A. Stone, County Clerk of La Crosse County do hereby certify that this document is a true and correct copy of the original resolution required by law to be in my custody and which the County Board of Supervisors of La Crosse County adopted at a meeting held on the 21<sup>st</sup> day of January, 2010.

  
\_\_\_\_\_

Linda A. Stone, La Crosse County Clerk

## Map 2-2.2 Town of Greenfield Future Land Use Map

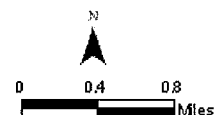


### Map Key

- US Hwy
- State Hwy
- County Hwy
- Local Rds
- greenfield\_boundary
- Greenfield\_Sections
- SLOPE
- Over 30% Slope

### Greenfield future land use

- Ag
- Corn
- MHC
- Res
- Woodlands



Map Prepared by the  
Mississippi River Region  
Planning Commission  
September, 2009  
Source: Greenfield  
Planning Committee