



RESOLUTION # 62-12/09

TO: HONORABLE MEMBERS OF THE LA CROSSE COUNTY BOARD OF SUPERVISORS

ITEM # 12/31

BOARD ACTION

Adopted:
For: 34
Against: _____
Abs/Excd: 1
Vote Req: _____
Other Action: _____

PLANNING, RESOURCES AND DEVELOPMENT COMMITTEE ACTION

Adopted:
For: 7
Against: _____
Abs/Excd: _____

RE: APPROVE TOWN OF BANGOR LAND USE MAP

WHEREAS, the La Crosse County Comprehensive Plan 2007-2027 states that to keep current with municipal actions, the County will update the La Crosse County Future Land Use Map at least annually; and,

WHEREAS, the Town of Bangor has adopted a Land Use Map (attached hereto as Exhibit A) delineating the land use districts in said town; and,

WHEREAS, the Planning, Resources & Development Committee recommends that the La Crosse County Future Land Use Map as set forth s. 31.03(4), page 113, of the County Comprehensive Plan be amended to incorporate the land use districts adopted by the Town of Bangor Land Use Map (Exhibit A) pursuant to Wis. Stat. s. 66.1001(4).

NOW THEREFORE BE IT RESOLVED, that the La Crosse County Board hereby approves the Committee's recommendation that the La Crosse County Comprehensive Plan Future Land Use Map be amended to include the land use districts established by the Town of Bangor in Exhibit A, as a guide for future development activity and to aid the County Board in the performance of its duties.

BE IT FURTHER RESOLVED, that the County Planner is directed to bring an ordinance to the County Board at the appropriate time amending the La Crosse County Future Land Use Map including the land use districts adopted by the Town of Bangor and the approved plans of other local government units.

FISCAL NOTE: No fiscal impact to La Crosse County.

Date: 11-30-09

Donald Meyer

PLANNING, RESOURCES AND DEVELOPMENT COMMITTEE CHAIR

Date: 11/30/09

Margaret Jordan

RECORDING CLERK

	Reviewed Only	Recommended	Not Recommended	
Co. Admin.	<u>SO</u>	_____	_____	Requested By: County Planner Date Requested: November 11, 2009 Drafted By: Corporation Counsel
Fin. Director	<u>GI</u>	_____	_____	
Corp. Counsel	<u>WAS</u>	_____	_____	
Board Chair	<u>SD/mr</u>	_____	_____	

Adopted by the La Crosse County Board this 17TH Day of DECEMBER, 2009


STATE OF WISCONSIN
COUNTY OF LA CROSSE

I, Linda A. Stone, County Clerk of La Crosse County do hereby certify that this document is a true and correct copy of the original resolution required by law to be in my custody and which the County Board of Supervisors of La Crosse County adopted at a meeting held on the 17th day of December, 2009.







Linda A. Stone

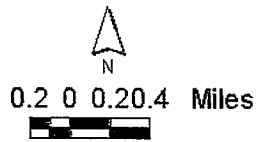
Linda A. Stone, La Crosse County Clerk

Map 2-2.1 Town of Bangor Land Use Map



Land Use Districts

-  Rural Residential 3
-  Public/Institutional
-  Commercial/Retail
-  General Industrial
-  Mobil Home Ct.
-  Exclusive Agriculture



Prepared by the Mississippi River Regional
Planning Commission for the Town of
Bangor Plan Commission - Sept. 2008