



RESOLUTION # 4-4/09

TO: HONORABLE MEMBERS OF THE LA CROSSE COUNTY BOARD OF SUPERVISORS

ITEM # 15/4

BOARD ACTION

Adopted:
For: 29
Against: 0
Abs/Excd: 6
Vote Req: MAJ.
Other Action: _____

PLANNING RESOURCES & DEVELOPMENT COMMITTEE ACTION

Adopted:
For: 4
Against: 0
Abs/Excd: 3

RE: APPROVE TOWN OF WASHINGTON LAND USE MAP

WHEREAS, the La Crosse County Comprehensive Plan 2007-2027 states that to keep current with municipal actions, the County will update the La Crosse County Future Land Use Map at least annually; and,

WHEREAS, the Town of Washington has adopted a Land Use Map (attached hereto as Exhibit A) delineating the land use districts in said town; and,

WHEREAS, the Planning, Resources & Development Committee recommends that the La Crosse County Future Land Use Map as set forth s. 31.03(4), page 113, of the County Comprehensive Plan be amended to incorporate the land use districts adopted by the Town of Washington Land Use Map (Exhibit A) pursuant to Wis. Stat. s. 66.1001(4).

NOW THEREFORE BE IT RESOLVED, that the La Crosse County Board hereby approves the Committee's recommendation that the La Crosse County Comprehensive Plan Future Land Use Map be amended to include the land use districts established by the Town of Washington in Exhibit A, as a guide for future development activity and to aid the County Board in the performance of its duties.

BE IT FURTHER RESOLVED, that the County Planner is directed to bring an ordinance to the County Board at the appropriate time amending the La Crosse County Future Land Use Map including the land use districts adopted by the Town of Washington and the approved plans of other local government units.

FISCAL NOTE: No fiscal impact to La Crosse County.

Date: 3-30-09

Thomas J. Raub
PLANNING RESOURCES &
DEVELOPMENT COMMITTEE CHAIR

Date: 3/30/09

Margaret J. Jordan
RECORDING CLERK

	Recommended	Not Recommended	Reviewed Only	
Co. Admin.	<u>SO</u>	_____	_____	Requested By: County Planner Date Requested: March 17, 2009 Drafted By: Corporation Counsel
Fin. Director	<u>BT</u>	_____	_____	
Corp. Counsel	<u>WAR</u>	_____	_____	

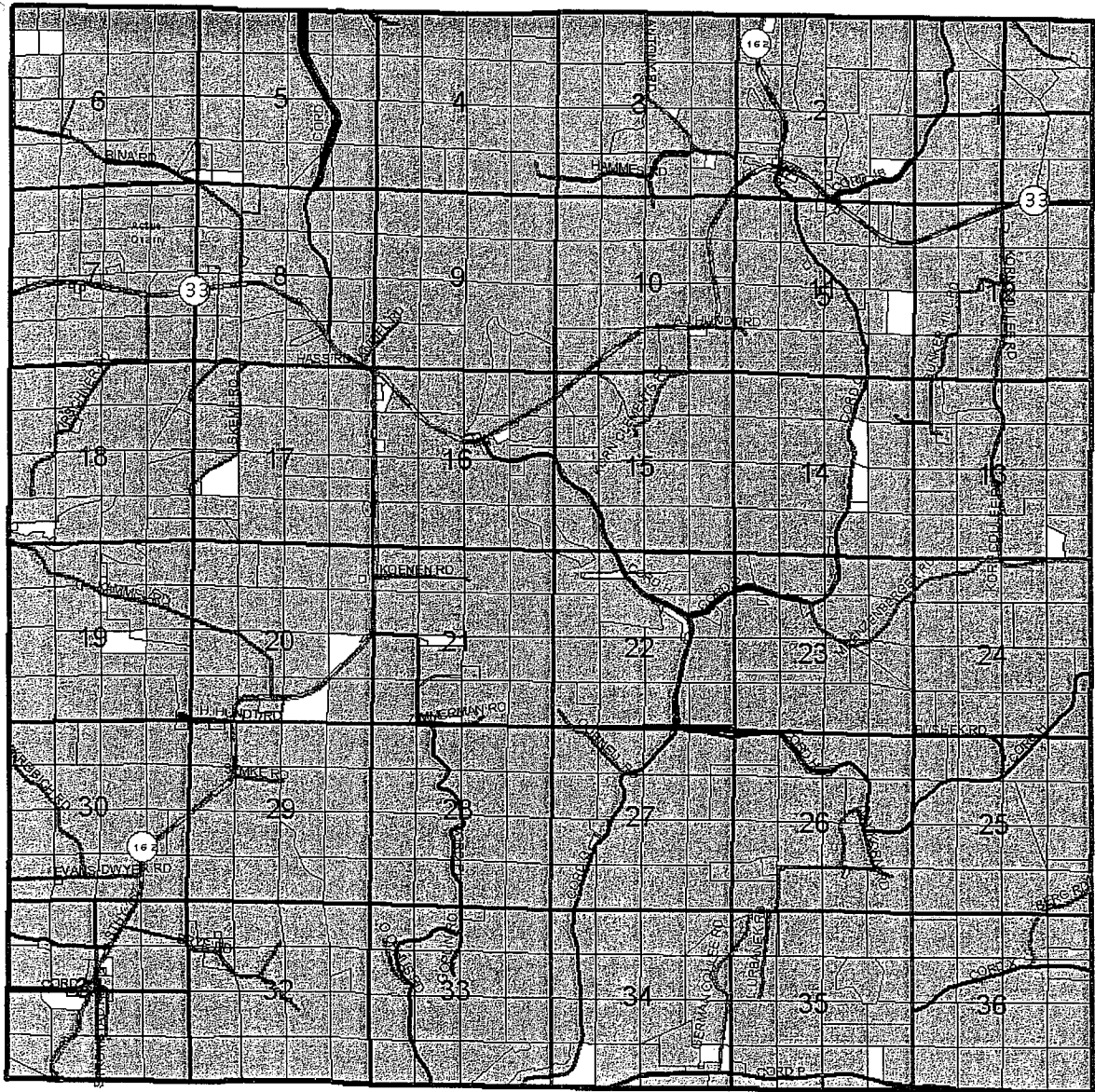
Adopted by the La Crosse County Board this 21ST Day of APRIL, 2009

STATE OF WISCONSIN
COUNTY OF LA CROSSE





I, Linda A. Stone, County Clerk of La Crosse County do hereby certify that this document is a true and correct copy of the original resolution required by law to be in my custody and which the County Board of Supervisors of La Crosse County adopted at a meeting held on the 21st day of April 2009.

Linda A. Stone
Linda A. Stone, La Crosse County Clerk

2- 2.1 Town of Washington Land Use Map



Land Use Districts

-  Commercial/Retail
-  Exclusive Ag.
-  Public/Inst.
-  Rur. Res. -3

Roads

-  County Road
-  Local Road
-  Private Road
-  State Road



0.3 0 0.3 0.6 Miles

Map Prepared by:
Mississippi River Regional
Planning Commission for the
Town of Washington Plan
Commission
November 2008